Geosci. Instrum. Method. Data Syst. Discuss., 4, C246–C250, 2014
www.geosci-instrum-method-data-syst-discuss.net/4/C246/2014/
© Author(s) 2014. This work is distributed under
the Creative Commons Attribute 3.0 License.

Geoscientific Instrumentation Methods and Data Systems
Discussions
Open Access

Interactive comment on "Calibration of QM-MOURA three-axis magnetometer and gradiometer" *by* M. Díaz-Michelena et al.

M. Díaz-Michelena et al.

diazma@inta.es

Received and published: 24 November 2014

Dear Editors,

We have noticed that figures are out of the page. We upload them in the "fit to page" format.

Please let us know if now everything is correct.

Thanks in advance.

The authors

Interactive comment on Geosci. Instrum. Method. Data Syst. Discuss., 4, 385, 2014.

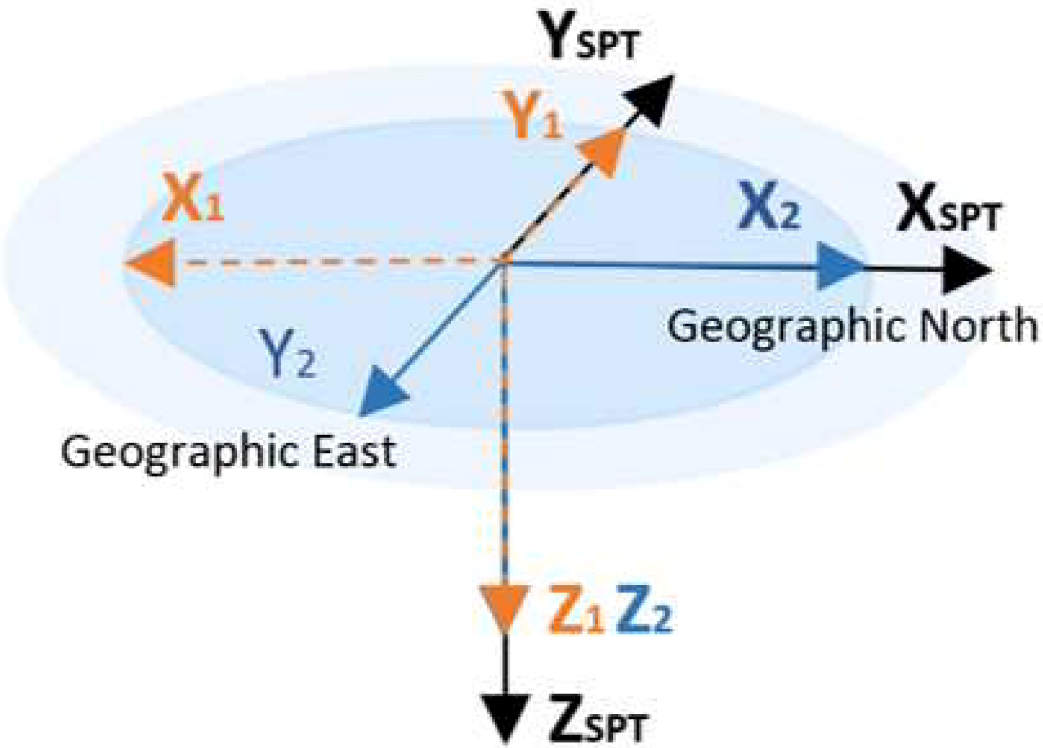

Fig. 1. Relative axes of MOURA: X1, Y1, Z1 and X2,Y2, Z2 and SPT observatory: XSPT, YSPTand ZSPT

GID
4, C246–C250, 2014

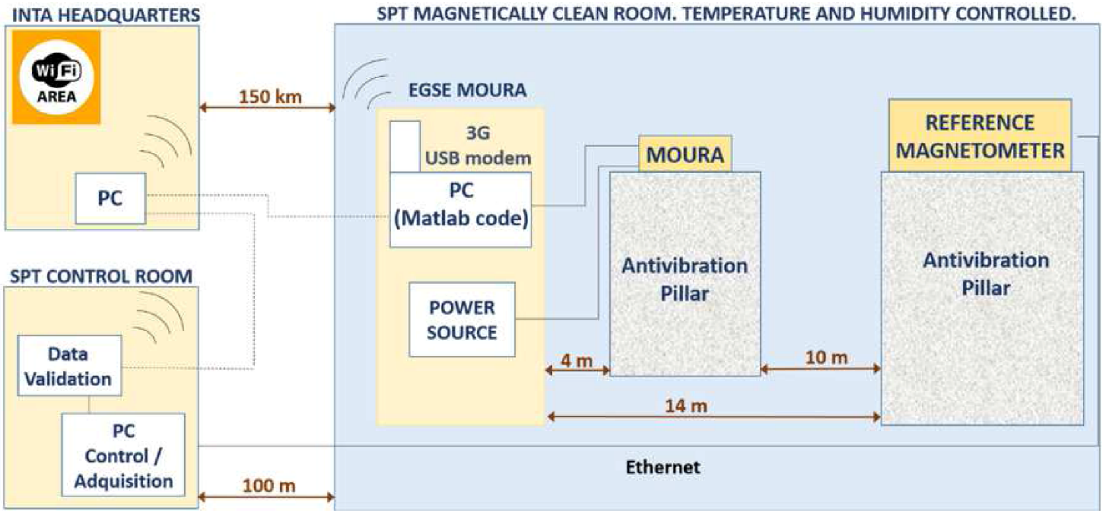

Fig. 2. Set up of the measurements.

GID
4, C246–C250, 2014

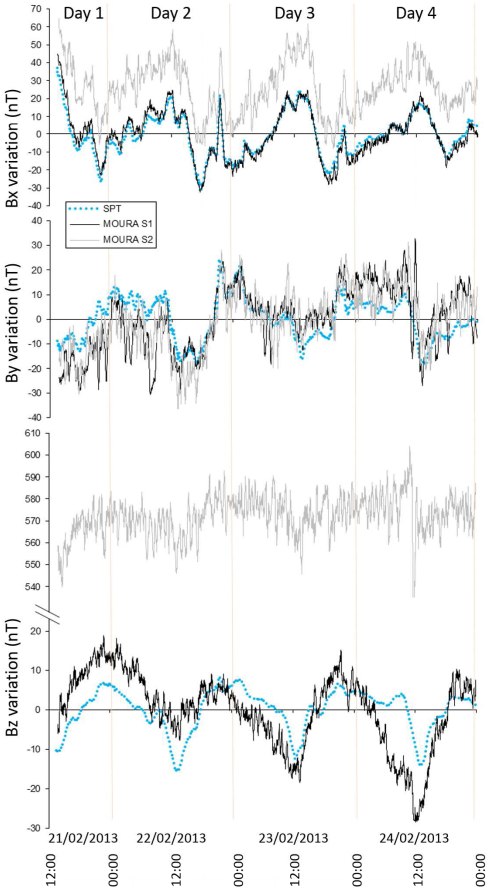

Fig. 3. Comparison between measurements from SPT and MOURA, X axis (bottom), Y axis (middle) and

GID
4, C246–C250, 2014

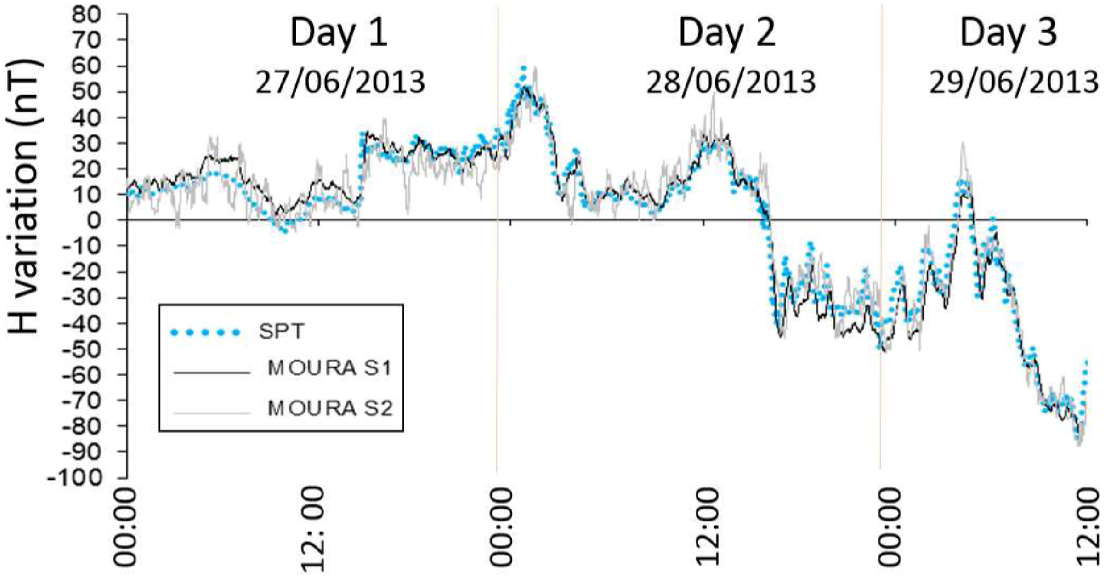

Fig. 4. Horizontal component of the geomagnetic field measured with MOURA magnetometer and SPT