

Author's response

Anne-Karin Cooke, Cédric Champollion, Nicolas Le Moigne

19/11/2020

Contents

Author's response to review # 1.....	1
Author's response to review # 2.....	6
Marked-up manuscript.....	10

Author's response to review # 1

Dear Anonymous Referee # 1,

We would like to thank you again for your valuable comments. In the following, we would like to elaborate on how we included and responded to the points you raised. Our responses follow the order in which they are mentioned in your letter. Page and line numbers of the modified sentences refer to the updated version of the manuscript.

As a general statement, we propose to adjust the title to show in a more precise manner what we aimed at. In fact, the final field evaluation is a long-term undertaking. We do agree that many of the mentioned missing experiments are pertinent and we only show a selection of them in this paper. We consider these first tests to nevertheless provide useful and important information on crucial aspects of these new types of instruments. From our knowledge, this is the first publication presenting data and tests of a commercial quantum gravimeter by an academic research team.

We hope we could clarify unclear points and have responded adequately to your questions and concerns.

The new title of **"First evaluation of an absolute quantum gravimeter (AQG#B01) for future field experiments"** will be a more appropriate description of the scope of this paper.

We addressed your general and detailed comments in the updated version of the paper as shown below.

1. Responses to general comments:

"Beyond the tests reported here under observatory or lab conditions, several aspects that might be at least similarly relevant for field operation and impact the accuracy, precision and repeatability are missed, such as the impact of wind, hu-

midity, of varying ambient temperatures and insolation along (laser) cables, vibrations and tilting of the laser unit itself, instabilities of power supply, frequent system mounting and un-mounting cycles, instruments displacements under warm conditions (without a full restart of the system at the new location), for instance."

These are all valid points that need to be addressed in the further instrument assessment. For the impact of **wind, humidity, varying ambient temperatures and vibrations** we included results from measurements in a semi-terrain environment (garage), where we achieved a greater variability of these factors. As the current study is the first to be published, an exhaustive testing is out of the scope of the paper. Comparing to the numerous publications about for example the FG5, the current study points out some questions (azimuthal sensitivity) and provides first insights regarding the sensitivity of the AQGB#B to some main outdoor or field parameters such as external temperature, transient hydrological signals and displacement (between the Larzac Observatory, during the azimuthal test, and during the new experiment in the garage).

p. 18, l. 9

" The opening of the outward garage doors for a temperature change caused increased air circulation in the room. Possible impacts of these winds on tripod levelling and imbalance in temperature of different sides of the tripod cannot be ruled out and need to be investigated. We did not explicitly measure wind or humidity changes. However, opening the doors clearly caused noticeable air circulation in the room. During those two weeks, both dry and sunny as well as very rainy weather conditions have been observed without significant variations in the measured gravity by the AGQ."

We acknowledged the further aspects of **isolation along (laser) cables, vibrations and tilting of the laser unit itself, instabilities of power supply and frequent system mounting and unmounting cycles**

by addressing them in the discussion as follows:

p. 21, l. 19

"Further practical aspects such as the potential influence of cable insulation, unstable power supply or tilts of the electronic and laser systems are to be assessed in due time."

p. 21., l. 16

"In future experiments, the potential influence of strong winds needs to be assessed. Due to the very recent delivery of the instrument, displacements between observatory locations and system mounting and unmounting cycles have not been as frequent and need to be repeated."

We clarify that the mentioned aspect of **instruments displacements under warm conditions (without a full restart of the system at the new location)**, has to certain extend in fact already been assessed, and mentioned as:

p. 9, l. 20

"The repeatability is therefore assessed under warm conditions without a full restart of the system."

2. Responses to detailed comments:

- Line 4-6: "... and hydrological mass changes". Syntax of sentence unclear, as it starts with "... instrument's performance in terms of ...".

p.1, line 6

"Furthermore, the measurements allowed for the successful monitoring of a hydrological mass change."

- Page 6, line 13: "... 1.2m height difference." Height difference relative to which reference?

p. 7, l. 19

"The vertical gravity gradient required to correct for the vertical gravity differences between the FG5#228 and AQG#B01 measurement locations in Larzac and Montpellier have been estimated with a relative Scintrex CG5 and CG6 gravimeter. The vertical gravity gradients were estimated from measurements on two heights of 1.2 m vertical difference. "

- Page 6, line 14: "In the Larzac observatory, estimated vertical gravity gradients on pillar 1 (FG5) and 2 (AQG) ...". On page 4, however it was mentioned that at Larzac the FG5 and the AQG were operated on the same pillar?

p. 4, l. 5

"In the Larzac observatory, the AQG#B01 and FG5#228 were operated on the same concrete pillar with approximately one meter distance between both instruments. "

p. 7, l 22

"In the Larzac observatory estimated vertical gravity gradients on measurement point p1 (FG5) and p2 (AQG) on the same pillar are -3.225 and -3.220 kE, respectively, averaged over one year of monthly measurements (Cooke et al., in preparation)."

p.14, l. 13

"Absolute comparison between both instruments is limited due to the set-up on different locations on the pillar[...]"

- Page 7, line 18: "Small-scale repeatability was assessed using repeated gravity measurements on the same position in the gravity lab ...". Has this been carried out without moving and/or unmounting the instrument in between the measurements?

p. 9, l. 19

"In between these measurements, the instrument was not turned off or disassembled, only the measurement was temporally stopped and the sensor head was moved within the room."

- Page 8, line 5: “. . .horizontal atomic velocities are reduced and the AQG#B01 should not be sensitive to the Coriolis effect.” But if there are remaining horizontal components (they are ‘reduced’ only) an impact of the Coriolis effect cannot be excluded.

p. 9, l. 26

“By symmetrical construction (hollow pyramidal reflector and location of the detection photo-diodes), horizontal atomic velocities are reduced and the AQG#B01 should only show a negligible sensitivity to the Coriolis effect as in the CAG gravimeter (Louchet-Chauvet et al., 2011).”

Louchet-Chauvet, A., Farah, T., Bodart, Q., Clairon, A., Landragin, A., Merlet, S., & Dos Santos, F. P. (2011). The influence of transverse motion within an atomic gravimeter. *New Journal of Physics*, 13(6), 065025.

- Page 8, line 17: “. . . the iGrav#002 shows a higher sensitivity at short time scale, but an increase at long time due to environmental noise and tides residuals.” The statement is not fully clear as these noise and tide effects can be expected to impact the iGrav and the AQG in a similar way? Furthermore, to which extent are the results presented in Figure 2 impacted by internal filtering of the iGrav data and thus not directly comparable to the AQG results?

Indeed, the tidal effects are expected to impact the instruments in a similar way, as clarified hereafter:

p. 10, l. 10

“All three instruments show a slight increase at long time likely due to environmental noise and tides residuals.”

Concerning the filtering of the iGrav data, no special processing other than classical averaging has been performed, thus we do not expect any inconsistencies here. A small effect of dephasing could be due to a different time lag of the instrumental response which is small for the iGrav. A large time lag in the instrumental response of the AQG#B would have been seen during the tide analyses. In a future experiment, one should estimate the instrumental response of the AQG#B.

- Page 13, line 1: “Absolute comparison between both instruments [AQG and FG5] was not directly possible due to the set-up on different pillars and is impacted by the uncertainty related to the vertical gravity gradient (VGG) correction.” But the others give an assessment of this VGG uncertainty so that in view of this uncertainty the absolute values of both instruments could in fact be shown and compared.

This is true for the Montpellier site (Géosciences), for the Larzac site the VGG correction might not be constant over time due to hydrological effects.

The sentence was adjusted :

p.14, l. 13

“Absolute comparison between both instruments is limited due to the set-up on different pillars and is impacted by the uncertainty related to the vertical gravity gradient (VGG) correction.”

p. 14, l. 20

“Likely due to soil moisture changes, VGG at the Larzac site may vary by several tens of E over weeks and months (Cooke et al., in preparation). We recommend to take the accuracy assessment at the Larzac site with caution and to repeat the measurements together with the FG5 in the near future.”

- Page 13, line 10: What exactly has been done with the instrument in between measurements on the same location? This might be relevant information for setting the reported repeatability in a context, also with respect to displacements during future field campaigns.

p. 9, l. 19

“In between these measurements, the instrument was not turned off or disassembled, only the measurement was temporally stopped and the sensor head was moved within the room.”

- Page 13, line 16: “The measurement on point 2 was carried out using rubber pads under the tripod which added a height of 1.2 cm.”. Why hasn’t the same setup been used to assure full compatibility of the two measurements?”

As the comparison between the two measurement locations in the same room in the Géosciences laboratory with the AQQ#B01 has been carried using slightly different set-ups to test the impact of the rubber pads. No significant effect have been seen in the AQQ#B averaged gravity measurements except at very small small time scale (<10 min) where dispersion is reduced by the rubber pads. We agree that this information can be misleading and is in fact irrelevant concerning the repeatability assessment. We therefore changed the following paragraph:

“AQQ#B01 was operated on two measurement points within the same room in the Géosciences laboratory at about one meter distance, of which one serves FG5#228 measurements. At this short distance, no considerable horizontal difference in g is expected. CG6 relative gravity measurements were carried out with two instruments (CG6#120 and CG6#125) on 26/03/2020 on both points and found a negligible difference in g of $2 \pm 6 \text{ nm.s}^{-2}$. The difference in g measured with the AQQ#B01 between point 1 and point 2 is $15 \pm 48 \text{ nm.s}^{-2}$.”

The measurement on point 2 was carried out using rubber pads under the tripod . The rubber pads has not significant effect in the 10 min averaged gravity readings. Only a small

decrease of the gravity readings dispersion at short time scale (< 10 minutes) was observed.”

- Page 13, line 19: “To summarise, these first results show a repeatability better than 50 nm.s⁻² . . .” Not clear where this value of 50 comes from given the results presented before.

p. 15, l. 11

“To summarise, these first results show a repeatability of 3 nm.s⁻² with a standard deviation of 25 nm.s⁻² and no detectable drift over 2 months operation.”

Author’s response to review # 2

Dear Anonymous Referee # 2,

We would like to thank you again for your valuable comments. In the following, we would like to elaborate on how we included and responded to the points you raised. Our responses follow the order in which they are mentioned in your letter. Page and line numbers of the modified sentences refer to the updated version of the manuscript.

As a general statement, we propose to adjust the title to show in a more precise manner what we aimed at. In fact, the final field evaluation is a long-term undertaking. We do agree that many of the mentioned missing experiments are pertinent and we only show a selection of them in this paper. We consider these first tests to nevertheless provide useful and important information on crucial aspects of these new types of instruments. From our knowledge, this is the first publication presenting data and tests of a commercial quantum gravimeter by an academic research team.

We hope we could clarify unclear points and have responded adequately to your questions and concerns.

The new title of **“First evaluation of an absolute quantum gravimeter (AQG#B01) for future field experiments”** will be a more appropriate description of the scope of this paper.

We addressed your general and detailed comments in the updated version of the paper as shown below.

Responses to comments:

- 1) The instrument proposed for operation in the field conditions need to be compact and robust. It would be useful to present some general scheme of the instrument (or photo with general view of installation), from which it is possible to see its size.

A photo of the instrument and all necessary units is given for a more detailed illustration of its size.

- The authors provided only information that “improvement in ease of use and transportability has been achieved with each element weighing 40 kg or less”. So the reader may be puzzled: how many elements weighting 40 kg is necessary to move from one site to another during field measurements?

p.4, l.14

“The sensor head, the laser system and the control unit come each with a dedicated transport box that can be carried by two people. A fourth transport box is provided for the tripod, cables, connectors and the laptop.”

- 2) One important property of any geophysical field instrument is autonomous power supply and its time of operation without recharging or changing the batteries. There is no information about this in the paper. The tests were done in observatory conditions, and there is no information about the instrument power supply system in the paper. What batteries are used to ensure the autonomous operation? Is the instrument using internal or external batteries? How long time the instrument can be operated autonomously without recharging or changing batteries? Is the instrument performance degrading with decreasing the battery capacity?

The raised questions are important but are out of the scope of the paper. They will be under evaluation once the sensitivity to all environmental parameters has been extensively studied. In the course of such a validation, all potential biases or noise sources due to external parameters need to be determined first to clearly estimate the power supply impact. This aspect is clearly one of the first points on our agenda. Power consumption is 250 W, as can be found here: <https://www.muquans.com/product/absolute-quantum-gravimeter/>.

p. 4, l. 12

“Battery operation is possible but has not been tested yet. This study focuses on operation relying on external power supply.”

- 3) It was written in the Abstract that the proposed instrument can be used in high-frequency absolute gravity monitoring, but there is no information about signal bandwidth and dynamic range. It is not clear what the authors mean by high-frequency because the paper presents the data integrated over time intervals of 24 hours.

The term "high-frequency" has been deleted in the abstract for clarity. High-frequency is relative to the signal or the process studied. The 2 Hz sampling rate is indeed mentioned later in the manuscript and the raw gravity files provided by the AQQ#B are given at 2 Hz.

The corrected gravity data are averaged over 10 minutes. We show the gravity data as 24 h averages due to the best sensitivity at this integration interval.

- 4) Each field instrument needs to have a system for data registration, either to high-capacity internal storage media or to remote storage using some data transmission protocols. There is no any information about this in the paper.

p. 4, l. 18

“The AQG GUI software allows for measurement control, data storage and processing on a connected laptop.”

p. 7, l. 1

“For the AQG#B01, the mentioned corrections are carried out using the AQG GUI software.”

- 5) How the data quality control during measurements is realised? How much efforts from the operator are necessary for this?

p. 4, l. 19.

“Calibrations prior to measurement start can be launched manually or automatically. Data quality control is provided by the software, re-calibration is initiated if predefined thresholds are undershot (e.g. number of atoms).”

- 6) The thermal stability of the instrument was tested in a very narrow range from +20C to +30C. So the question arises: how the instrument performs in real conditions, in which it is possible to have daily temperature variations up to 20C in some cases? Moreover, is it possible to use this instrument for monitoring mass changes in glaciated areas with temperatures lower than 0 C?

We acknowledge and address the necessity of experiments in a larger temperature range in the conclusions. The results shown and discussed here relate only to the temperature range from the AQG#B datasheet available on the Muquans website (<https://www.muquans.com/product/absolute-quantum-gravimeter/>). To our knowledge, at low temperatures, reaching a sufficient number of atoms in the vacuum chamber poses a challenge for gravity measurements. As from experience with the FG5, we believe that a tent or equivalent shelter should be provided for field experiments at such a low temperature.

With the additional information given by the newly added paragraph on measurements in a semi-terrain environment (garage), we show that rapid temperature changes did not influence the measurement of g.

“Operation under semi-terrain conditions” p. 9 first paragraph and p. 18 first paragraph

- 7) In their observatory tests the authors were using thermal insulation of the instrument, but realisation of the insulation is not discussed. It is important to discuss how the insulation was done, in order to demonstrate that the instrument can be insulated also in real field conditions. Is it possible to reach similar temperature stability as in the observatory?

p. 16, l.9

“The sensor head can be easily wrapped in the fitting insulation (down) cover.”

The isolation of the sensor head with the provided down cover is not required for the tested temperature range (20 – 30°C) and has not been used in the assessment of this range. It has been shown to be useful for instrument starts below 20 °C, however, this is still under investigation.

- 8) The authors did not provide any reference to the manufacturer. Only name Muquans is mentioned, but it is not clear from the text whether it is a company name or the name of an individual.

Abstract: “...developed by the French quantum sensor company Muquans.”.

Marked-up manuscript

~~Evaluation~~ First evaluation of ~~the capacities of a field~~ an absolute quantum gravimeter (AQG#B01) for future field experiments

Anne-Karin Cooke¹, Cédric Champollion¹, and Nicolas Le Moigne¹

¹Géosciences Montpellier, Univ. Montpellier, CNRS, Univ. des Antilles, Montpellier, France

Correspondence: Anne-Karin Cooke (annekacooke@gmail.com)

Abstract. Quantum gravimeters are a promising new development allowing for continuous ~~high-frequency~~ absolute gravity monitoring while remaining user-friendly and transportable. In this study, we present experiments carried out to assess the capacity of the AQG#B01 in view of future deployment as a field gravimeter for hydro-geophysical applications. The AQG#B01 is the field version follow-up of the AQG#A01 portable absolute quantum gravimeter developed by the French
5 quantum sensor company Muquans. We assess the instrument's performance in terms of stability (absence of instrumental drift), sensitivity in relation to other gravimeters, ~~and hydrogeological mass changes~~. Furthermore, the measurements allowed
10 for the successful monitoring of a hydrological mass change. We discuss the observations concerning the accuracy of the AQG#B01 in comparison with a state-of-the-art absolute gravimeter (Micro-g-LaCoste, FG5#228). Repeatability is tested by instrument displacement between close-by measurement positions. We report the repeatability to be better than $50 \text{ nm}\cdot\text{s}^{-2}$. No
15 significant instrumental drift was observed over several weeks of measurement. This study furthermore investigates whether changes of instrument tilt and external temperature and combination of both, which are likely to occur during field campaigns, influence the measurement of gravitational attraction. We repeatedly tested external temperatures between 20 and 30 °C and did not find any significant effect. We report two weeks of stable operation under semi-terrain conditions in a garage without
20 temperature-control. As an example of a geophysical signal, a $100 \text{ nm}\cdot\text{s}^{-2}$ gravity change is detected with the AQG#B01 after a rainfall event at the Larzac geodetic observatory (Southern France). The data agreed with the gravity changes measured with a superconducting relative gravimeter (GWR, iGrav#002) and the expected gravity change simulated as an infinite Bouguer slab approximation. We close with operational recommendations for potential users and discuss specific possible future field applications. While not claiming completeness, we nevertheless present the first characterisation of a quantum gravimeter carried out by future users. Crucial criteria for the assessment of its suitability in field applications have been investigated and are
25 complemented with a discussion of further necessary experiments.

1 Introduction

Gravimetry studies the spatial and temporal variations of the Earth's gravity field which can be linked to changes in mass distribution studied in various disciplines of the Earth sciences. Applications include geodesy and large-scale geodynamics
25 such as tectonics and slow subsidence (Camp et al. (2011); Hwang et al. (2010)) as well as crust deformation and glacial

isostatic uplift (Mazzotti et al. (2011); Olsson et al. (2019)). Gravimetry has furthermore proved to be a tool in natural hazard assessment such as monitoring of volcanic activity (Bonvalot et al. (1998), Carbone et al. (2017)) or mapping of underground voids or the study of earthquakes (Imanishi (2004)). Applications in energy and resources comprise geothermal fields (Pearson-Grant et al. (2018)), CO₂ storage reservoirs (Sugihara et al. (2017)), or artificial groundwater recharge facilities (Kennedy et al. (2016)). Gravimetric methods find furthermore application in the context of oil and mineral exploration and prospecting (e.g. Ferguson et al. (2007); Hinze et al. (2013)). In hydrology gravity measurement provide possibilities to monitor storage dynamics of local and landscape-scale groundwater resources (e.g. Creutzfeldt et al. (2008); Creutzfeldt et al. (2010); Jacob et al. (2010); Hector et al. (2014); Hector et al. (2015); Fores et al. (2016a); Güntner et al. (2017)) and even evapotranspiration rates (Van Camp et al. (2016)). Applications and active gravity research fields have been extensively reviewed by Crossley et al. (2013) and Van Camp et al. (2017).

Gravimeters are devices that measure the gravitational attraction g on the Earth's surface. Nowadays gravimeters based on different measurement principles exist for various applications. Gravimeters can be characterised by their measurement performance: the repeatability of a measurement refers to the agreement between repeated measurements and is usually assessed by carrying out several repeated location changes in between measurements. The sensitivity (or precision) of a gravimeter is a relative uncertainty and refers to the smallest change in gravitational acceleration that the gravimeter is able to detect. We refer to stability as the absence of a significant instrumental drift in time or correlated noise. The accuracy of a gravity measurement describes to which extent it can be considered as correct in absolute terms and refers to the uncertainty of a measurement relative to an absolute standard (Niebauer (2015)).

Relative gravimeters sense the gravitational attraction indirectly by measuring the force needed to counteract gravitation by stabilizing a test mass and are used to monitor relative gravity changes. These devices show drifts that can become important within days (spring gravimeters) or months (superconducting gravimeters) (Van Camp et al. (2017)). Relative gravimeters require regular calibration with absolute gravimeters as reference stations and repeated looped or absolute measurements to eliminate drifts in field surveys (Hector and Hinderer (2016); Kennedy and Ferré (2015)) and can be sensitive to temperature changes (for example with a relative spring gravimeter as in Fores et al. (2016b)). The most sensitive relative gravimeters are superconducting gravimeters and achieve a high precision of about $0.1 \text{ nm}\cdot\text{s}^{-2}$ while measuring continuously at a sampling rate of 1 Hz. They are based on magnetic levitation instead of a mechanical spring (Hinderer et al. (2015)).

Absolute gravimeters estimate the norm of the gravitational acceleration g during vertical free fall in vacuum (Niebauer et al. (1995)). Absolute gravimeters are mostly based on a free-fall corner-cube retro-reflector in a vacuum chamber with an instrumental uncertainty in the order of a few tens of $\text{nm}\cdot\text{s}^{-2}$ (Niebauer (2015)). Currently available absolute gravimeters are not suitable for continuous monitoring due to mechanical parts with a limited lifespan. This limits the number of free fall experiments and requires frequent instrument repairs. Their operation usually requires a high technical skill level and they can not be operated by a non-specialist.

Quantum sensing offers new possibilities for measuring inertia and the development of quantum absolute gravimeters. The general measurement principle of an absolute quantum gravimeter (AQG) is that of matter-wave interferometry ((Peters et al. (2001)); Merlet et al. (2010)). The atoms can be exploited as test masses as well as a tool to measure the travelled path in order

to sense gravity (Peters et al. (2001)). A laboratory realisation, the Cold Atom Gravimeter (CAG) developed at LNE-SYRTE in the context of the Kibble balance has demonstrated unprecedented performances both in sensitivity and accuracy. It has since participated at International Comparisons of Absolute Gravimeters (ICAG) showing a better short-term sensitivity than absolute gravimeters and a well quantified accuracy budget (Jiang et al. (2012); Francis et al. (2013); Gillot et al. (2014)).

5 Numerous research institutions and private companies work on different realisations of cold atom gravimeters (Geiger et al. (2020)) such as GAIN (Germany; Hauth et al. (2013)) or WAG-H5-1 (China; Huang et al. (2019)).

Robust atom manipulation, as a crucial step towards the realisation of a field instrument, was achieved by atom trapping and detection without the necessity to align several optical components. This has been realised thanks to a single hollow pyramidal reflector, allowing operation with a single optical beam, and leading to a compact implementation (after Bodart et al. (2010)).

10 An exhaustive review on the state-of-the-art of cold-atom gravity-inertial sensors, different sensor types, applications, and differences in performance has been provided by Geiger et al. (2020). The first commercially available gravimeter (AQG#A) based on this technology has been developed by Muquans. The compact design enabled a mobile instrument that does not require special training in operation. Advances in on-the-fly correction of external effects have contributed to a compact and stable instrument of high sensitivity measuring at 2 Hz sampling rate. A stability better than 10 nm.s^{-2} during one month of
15 operation was observed, and the instrument's repeatability was preliminary quantified to be in the same order of magnitude (Ménoret et al. (2018)) for 24 h of averaging.

The main aims of this study are to assess the stability and repeatability of the first field absolute quantum gravimeter (Muquans, AQG#B01) in view of future deployment as a field gravimeter for hydro-geophysical applications. The assessment is done during continuous measurements and experiments (impact of orientation or transportation) in comparison to absolute
20 and relative gravimeters. The sensitivity to tilt and temperature changes as well as the interaction between both are of crucial importance to assess the suitability of the AQG#B01 as a field instrument. Its sensitivity to ambient temperature changes is evaluated by conducting tests in a controlled environment. Finally, recommendations are presented for the future use of the AQG#B01 in field experiments.

2 Site and instrumental set-up

25 The field site allows for the monitoring of gravity with complementary instruments and of environmental variables to link gravity variations to mass changes occurring in the surroundings of the study site. Instrument tests and monitoring from December 2019 to April 2020 were carried out at the Larzac Observatory, which is part of the French National Research Infrastructure OZCAR (Gaillardet et al. (2018); OZCAR-RI H+ Larzac - France) and the European long-term environmental monitoring network ELTER (Mollenhauer et al. (2018)). The Larzac Observatory is located on the La Jasse site in L'hospitalet-du-Larzac in
30 Southern France. The observatory is highly instrumented with hydro-meteorological monitoring (eddy co-variance flux tower, rain gauges) and well suited for hydrogeophysical studies (Fores et al. (2018)). It is also part of the French seismological and geodetic network RESIF (Volcke et al. (2014)). The Larzac site further serves as a site for gravimeter testing, for instance in a study on the AQG#A01 or gPhoneX (Micro-g LaCoste; Fores et al. (2019)). A superconducting gravimeter on the site (GWR,

iGrav#002) has been monitoring gravity variations for almost a decade. Residual gravity changes caused by hydrological mass changes of less than 100 nm.s^{-2} have been identified (Fores et al. (2016a)). An absolute free-fall gravimeter (Micro-g-LaCoste, FG5#228) has been transported to and operated at the site. During the International Key Comparison of Absolute Gravimeters in 2017 (CCM.G-K2.2017), the FG5#228 showed a degree of equivalence of 3 nm.s^{-2} with the 12 other absolute gravimeters and 55 nm.s^{-2} uncertainty within 95% confidence (Wu et al. (2020)). In this study, the FG5#228 serves as a reference. In the Larzac observatory, the AQG#B01 and FG5#228 were operated on the same concrete pillar with approximately one meter distance between both instruments.

The AQG#B01 is the field version follow-on of the AQG#A01 described in Ménoret et al. (2018). It is based on the same measurement specifications and overall architecture but underwent a complete system redesign in order to meet outdoor operation requirements and to increase the stability of the measurement. The laser module and sensor head have been provided with an active thermal stabilization, allowing for a potential operation temperature range between 0°C and 40°C . Power consumption has been reduced to ~~less than 500 Watt and battery 250 Watt. Battery~~ operation is possible ~~for field experiments, but has not been tested yet. This study focuses on operation relying on external power supply.~~ Improvement in ease of use and transportability has been achieved with each element weighing 40 kg or less. The sensor head, the laser system and the control unit come each with a dedicated transport box that can be carried by two people. A fourth transport box is provided for the tripod, cables, connectors and the laptop. The enclosure for the lasers and the sensor head has been made water- and airtight. Connectors and cables are suitable for field conditions and a reduction in the number of connectors further facilitates fast and efficient field set-up. As an example, shifting the AQG#B01 in the Larzac observatory from one ~~pillar measurement location~~ to another takes around 5 minutes for one person. The AQG GUI software allows for measurement control, data storage and processing on a connected laptop. Calibrations prior to measurement start can be launched manually or automatically. Data quality control is provided by the software, re-calibration is initiated if predefined thresholds are undershot (e.g. number of atoms).



Figure 1. [AQG-B01 in a garage in Montpellier in June 2020. The sensor head \(left\) is connected with the laser- and electronic systems by 5 m of cables. The AQG GUI software is used on a laptop to control the measurement as well as to correct, visualise and analyse the gravity data.](#)

In late April 2020, additional AQG#B01 and FG5#228 measurements and tests were continued in the facilities of the laboratory Géosciences Montpellier in the cellar, about 100 kilometers southwest of the Larzac site. The laboratory is in an urban area on the Montpellier University campus. Previous FG5#228 measurements show small gravity changes (less than 50 nm.s^{-2} over one year) (Jacob et al. (2008)) for a close-by site on campus. Environmental noise is monitored with a large band seismometer. Due to the Covid-19 lockdown, the environmental noise is largely reduced: less difference in noise level is seen between workdays, weekends, and public holidays.

[On 02/06/2020 the AQG-B01 was transported from the Géosciences laboratory to a private garage in a residential area in Montpellier \(in approximately 3 km distance to Géosciences\).](#)

3 Methods and experiments

10 The experiment timeline and data availability are displayed in Figure 2. The iGrav#002 data are available continuously. Software malfunctioning or updates and seismic events caused data gaps in the AQG#B01 series. In late January a seismic event

made a restart necessary and caused no damage to the instrument. Improvements to avoid loss of measurements caused by these incidents are in progress. An instrument test was conducted remotely by the developer on March 23rd. Apart from those, an offset of $100 \text{ nm}\cdot\text{s}^{-2}$ was observed to emerge in the AQG#B01 gravity time series before the second temperature test on 10/02/2020. The cause is still under investigation and the authors are in contact with the instrument developer. Additional

5 monitoring variables registered during operation are being investigated. Up to this point, the main hypothesis is mechanical stress in the sensor head, acquired in-between temperature tests.

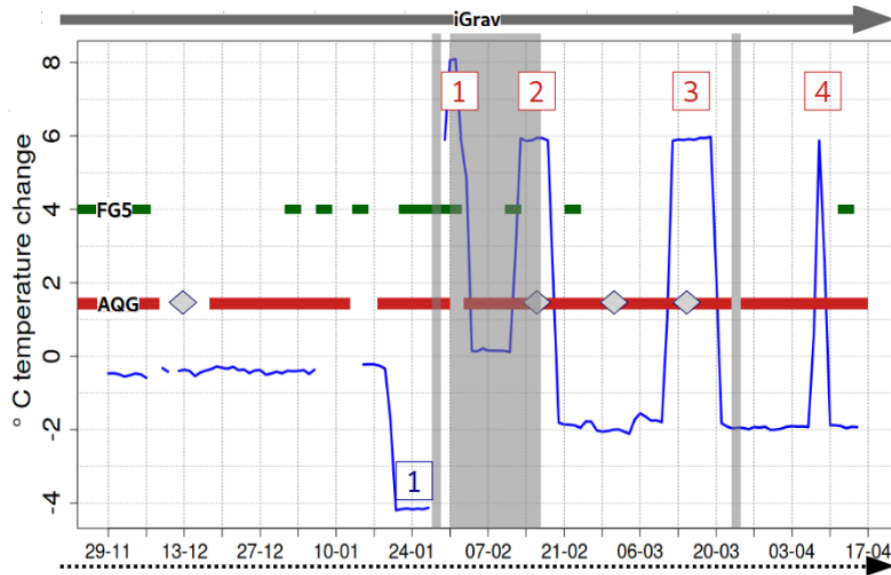


Figure 2. Timeline and data availability for the campaigns at Larzac observatory December 2019-April 2020. The AQG-B01 data series are marked in red, the FG5-228 measurements are marked in dark green. The iGrav-002 measured continuously (marked in darkgrey). AQG-B01 data at dates marked in gray in later January, early February and late March were not considered in the analysis, due to inconsistencies during the experiments, as explained in section 4.4.2. The thin blue line represents the residuals from the mean observatory temperature to illustrate the temperature tests. One test has been carried out at reduced temperatures and four at increased temperatures. Grey diamonds during the AQG-B01 series mark the dates of tilt tests carried out on the AQG-B01.

3.1 Drift, accuracy and sensitivity

The sensitivity is assessed by calculating the Allan deviation (Allan (1966)) as a measure of frequency stability over the gravity data series. The Allan deviation is calculated for the three gravimeters (FG5#228, AQG#B01, and iGrav#002) after classical

10 post-processing: calibration and drift correction of the iGrav#002 data set, correction for solid Earth and ocean loading tides using Tsoft (Camp and Vauterin (2005)), atmospheric pressure and polar motion for all data sets. Polar coordinates were obtained from the International Earth rotation and Reference systems Service. Site-specific combined ocean and solid Earth tidal parameters had been estimated with ETERNA (Wenzel (1996)) software based on long-term iGrav#002 time series (Fores

et al. (2016a)). Gravity residuals refer hereafter to the processed gravity data set. [For the AQG#B01, the mentioned corrections are carried out using the AQG GUI software.](#)

The influence of global, non-local hydrological and atmospheric gravity effects on the Larzac site was estimated using the EOST loading service (Boy and Hinderer (2006); Boy and Lyard (2008); Boy et al. (2009)) applying the model GLDAS/Noah (v2.1) (Rodell et al. (2004)). Gravity residuals obtained from AQG#B01 and iGrav#002 were related to local cumulative precipitation obtained from on-site rain gauges to assess the detectability of small hydrogeological mass changes. A 1D hydrological model using rainfall as input describes the gravity changes due to hydrological mass changes adequately (Fores et al. (2016a)), hence to display the gravity changes caused by rainfall an infinite homogeneous Bouguer anomaly was assumed. The Bouguer plate was calculated according to:

$$\delta g_B = 2\pi\rho GH. \quad (1)$$

G refers to the gravitational constant, ρ to the density of water and the plate thickness H refers to the cumulative rainfall. The Bouguer plate equivalent was corrected for the estimated averaged daily deep percolation discharge of one mm per day (Fores et al. (2018)). The investigated precipitation event took place during the winter months, evapotranspiration was thus not considered. The FG5#228 measurements provide absolute reference points to assess any drift with time in the AQG#B01 time series. The period between the 28/11/2020 and 25/01/2020 was used for drift assessment, as numerous tests (tilt, temperature) were conducted afterwards. Daily averaged residuals are compared in order to assess the accuracy of the AQG#B01.

The difference of effective measurement height requires a correction for the vertical gravity gradient when the accuracy of the AQG#B01 is estimated. For this set-up, the AQG#B01 effective measurement height was at 65.1 cm, the FG5#228 at 121.77 cm. The ~~horizontal-gravity-vertical gravity gradient required to correct for the vertical gravity~~ differences between the FG5#228 and AQG#B01 measurement locations in Larzac and Montpellier have been estimated with a relative Scintrex CG5 and CG6 gravimeter, ~~at~~. [The vertical gravity gradients were estimated from measurements on two heights of 1.2 m height vertical](#) difference. Estimated vertical gravity gradients at the Montpellier site were found to be approximately -2.9 kE (1 kE = $10 \text{ nm}\cdot\text{s}^{-2}\text{cm}^{-1}$). In the Larzac observatory estimated vertical gravity gradients on ~~pillar 1-measurement point p1~~ (FG5) and ~~2-p2~~ (AQG) [on the same pillar](#) are -3.225 and -3.220 kE, respectively, averaged over one year of monthly measurements (Cooke et al., in preparation). AQG#B01 and FG5#228 gravity residuals were thus transferred to the same height by correcting for a vertical gravity gradient of -3.22 and -3.225 kE in the Larzac Observatory and for -2.86 and -2.89 kE in the laboratory in Montpellier, respectively.

3.2 Adjustment of ambient temperature in the observatory

The observatory is kept at relatively stable 24°C in the weeks before and in between the experiments. The AQG#B01 was operated during five periods of modified ambient temperature with periods of standard temperature in between (Figure 2). The temperature in the observatory was changed by adjusting the air conditioning device. The first temperature test comprised a reduced temperature, followed by four tests of higher temperatures, relative to the 24°C default temperature listed in Table 1.

Table 1. Temperature test periods in the Larzac observatory

#	Start date	End date	Temperature °C
cooling			
1	20/01/2020	28/01/2020	20
heating			
1	28/01/2020	03/02/2020	30
2	12/02/2020	19/02/2020	30
3	11/03/2020	21/03/2020	30
4	07/04/2020	09/04/2020	30

During the first period of increased temperature, an elevated noise level and interruption due to the seismic event were observed by both the iGrav#002 and the AQG#B01 and these periods were therefore not considered in the analysis.

3.3 Tilt calibration under adjusted ambient temperatures

Instrument tilt variations are monitored by a tiltmeter located at the top of the sensor head. This allows for a constant monitoring and in-line post-correction of g values according to the effective tilt experienced by the instrument. Mechanical alignment between the vertical measurement axis and the tiltmeter reference is susceptible to drifts. Uncorrected tilts lead to the measurement of a projection of g as compared to a well-aligned, vertical measurement. The tiltmeter reference offset can be assessed using gravity measurements and directly used for gravity correction in the AQG acquisition software. For this calibration, several measurements (~20) are performed for various x and y tilt values, up to one mrad from the initial position. The instrument's tilts in x and y are adjusted manually to reach a certain angle θ and the raw gravity data are then adjusted along a function of $\frac{1}{\cos(\theta-\theta_0)}$, in order to evaluate θ_0 , corresponding to the real vertical axis. The offset coefficient has been tested in the Muquans facilities in Talence (France) and has since been redone twice at the Larzac observatory. Furthermore, it was investigated whether the obtained offset coefficient had changed over time or had shown any response to temperature changes. The offset calibration test on 19/02/2020 was carried out in the GEK at an increased temperature of 28°C and 05/03/2020 at 22°C.

3.4 Manual tilt deregulation under adjusted ambient temperatures

Temperature changes or temperature gradients may influence mechanical parts and tilt the instrument. To investigate possible interactions between temperature and tilt and to ensure reliable application of their corrections, manual tilt deregulation was carried out during phases of modified ambient temperature. Between 09/12/2019 and 13/12/2019, manual tilt deregulation in x and y during room temperature was tested. On March 11th the room temperature was modified from 22 to 30°C and on the same day, the tilt in x -direction was manually set to 0.5 mrad.

3.5 Operation under semi-terrain conditions

As an intermediate step between controlled observatory conditions and open-air measurements, the influence of diurnal temperature changes and anthropogenic noise was assessed by operating the AQG#B01 in a garage in a residential area in Montpellier from 02/06/2020 to 17/06/2020. The garage is connected to a house inhabited by three people. Initially, the garage doors were kept closed. The garage is not air-conditioned. To allow for a larger amplitude of diurnal temperature change, the doors were opened in the late evening and early morning starting from 08/06/2020.

During the last days of operation, several acquisition stops occurred that required a manual measurement relaunch and causing data gaps mainly during the night. The experience obtained from the operation in the garage shows that frequent measurement stops required software improvements and modifications in the response to instrumental variables in order to create a robust, continuous measurement system without the necessity of regular human intervention. These software updates have meanwhile been implemented.

3.6 Repeatability

On April 17th, 2020 the AQG#B01 was transported to the facilities of the laboratory Géosciences Montpellier on University campus and operated in the basement of the building. The distance between the Larzac observatory and Montpellier is about 100 km and there is 640 m difference in altitude. The transport to Montpellier was the second displacement of the AQG#B01 after its first delivery to the Larzac observatory in November 2019. This implies the turn-off, disconnection, displacement and cold restart of the instrument. The data were compared to FG5#228 measurements at both sites. Small-scale repeatability was assessed using repeated gravity measurements on the same position in the gravity lab in the basement of Géosciences Montpellier. In between these measurements, the instrument was not turned off or disassembled, only the measurement was temporally stopped and the sensor head was moved within the room. Small-scale repeatability was therefore assessed under warm conditions without a full restart of the system. Vertical gravity gradients were additionally estimated with a relative gravimeter (Scintrex CG6).

3.7 Coriolis effect

Gravimeters are sensitive to a Coriolis shift, the Sagnac effect caused by the Earth's rotation. This effect can generate an additional bias in quantum interferometers. The horizontal atomic velocity component generates an additional Coriolis acceleration depending on the E-W direction. This leads to a possible gravity bias (Peters et al. (2001), Louchet-Chauvet et al. (2011)). By symmetrical construction (hollow pyramidal reflector and location of the detection photo-diodes), horizontal atomic velocities are reduced and the AQG#B01 should ~~not be sensitive~~ only show a negligible sensitivity to the Coriolis effect as in the CAG gravimeter (Louchet-Chauvet et al. (2011)). We assess the potential residual Coriolis effect in the AQG#B01. By rotating the device by 180 ° ~~measurements~~, two opposite orientations are obtained, hence a change in sign of the Coriolis acceleration is expected. As in Louchet-Chauvet et al. (2011), the tests were carried out under the assumption that parameters do not change

between the measurements. The same set-up was thus kept constant to rule out other systematic effects. Coriolis AQG#B01 measurements last at least 24 hours to reduce the effect of residuals after tidal correction.

4 Results and discussion

4.1 Sensitivity

- 5 The sensitivity of the AQG#B01 is firstly evaluated by statistical time series analysis in comparison with other gravimeters and secondly by direct monitoring of natural gravity changes. It was calculated for the first week of December 2019 using 10 minute AQG#B01 data and one-minute iGrav#002 data (Figure 3). The first week in December 2019 shows no rainfall and no instrument tests were performed. At an integration interval of one hour, the sensitivity of the AQG#B01 reached 10 nm.s^{-2} , the iGrav#002 shows a higher sensitivity at short time scale, but an both the iGrav#002 and the AQG#B01 reach the same level of sensitivity at 24 hours. All three instruments show a slight increase at long time likely due to environmental noise and tides residuals. At 24h the AQG#B01 approaches the sensitivity of the iGrav, and averages around 5 nm.s^{-2} for this time span.
- 10

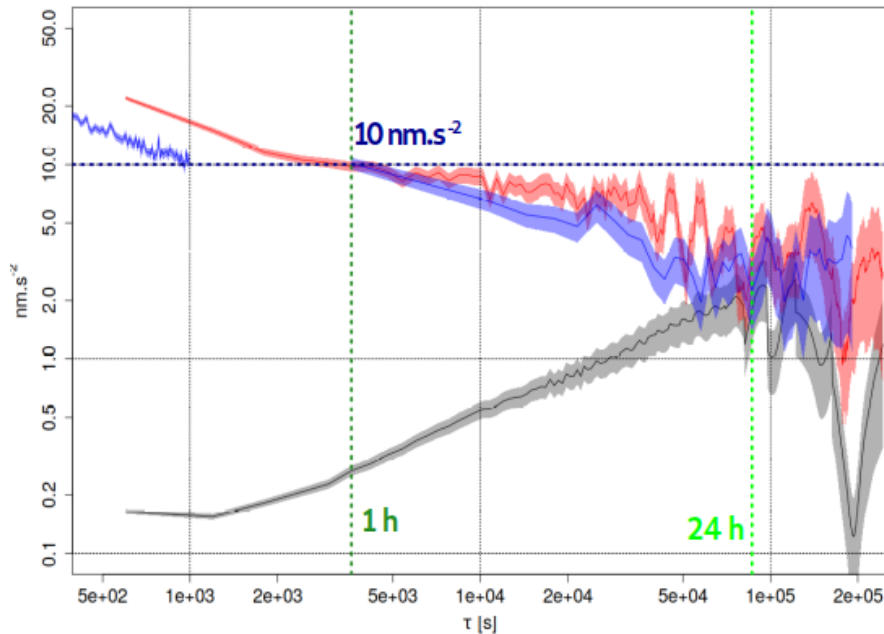


Figure 3. Allan deviation in nm.s^{-2} for the first week of December 2019 at the Larzac site. One-minute series were used for the iGrav-002 (grey), 10-minute data for the AQB-01 (red). The irregular sampling frequency of the FG5-228 (100 drops every 10 seconds, then 2600 s break) was taken into account by plotting the short-term Allan deviation ($< 1000\text{s}$ for 10 s data) and the long-term (1 h data) separately (both blue). The horizontal blue dashed line shows the sensitivity benchmark of 10 nm.s^{-2} , the dark green vertical dashed line signifies the integration period of 1 h, the light green one that of 24 h.

The analysis of the Allan deviation showed that for averaging periods of a few hours the iGrav#002 is the more sensitive instrument for this data set. The AQQ#B01 and the iGrav#002 converge to show similar sensitivity of clearly better than 10 nm.s^{-2} at a 24 h averaging period. For shorter integration intervals the sensitivities of the FG5#228 and AQQ#B01 are comparable and lower than that of the iGrav. The AQQ#B01 does not achieve the sensitivity of laboratory quantum gravimeters that have achieved 2 nm.s^{-2} in less than 2000 s (CAG; Gillot et al. (2014)) or a mobile quantum gravimeter for which 0.5 nm.s^{-2} after one day have been reported (GAIN; Freier et al. (2016)).

For measurements longer than one day, the AQQ#B01 is likely to be equally sensitive as the iGrav#002. To obtain values closer to the possible highest sensitivity, a prolonged measurement of several weeks during a low noise period of stable weather conditions and little human interventions is required, as it would be possible for example during summer months in the Larzac observatory. The Allan deviation of the AQQ#B01 data recorded in Montpellier showed a sensitivity of approximately 20 nm.s^{-2} after one h, after 24h it was below 10 nm.s^{-2} . This decrease in sensitivity for the urban site compared to the Larzac observatory can be explained by the higher level of environmental noise in the university building.

A sensitivity of 10 nm.s^{-2} is achieved in one hour in a naturally low noise environment and a sensitivity of 20 nm.s^{-2} in an urban environment. In the context of characterising the AQQ#B's sensitivity, the use of rubber pads below the tripod feet to reduce the effect of ground vibrations was assessed for future field experiments. Figure 4 shows that the Allan deviation is reduced for measurements of less than an hour. At one hour duration, there is no significant difference, for longer integration times there is likely no major improvement. This needs to be reassessed for longer series and at periods of higher environmental noise as the activity at the university was reduced during the COVID19-lockdown.

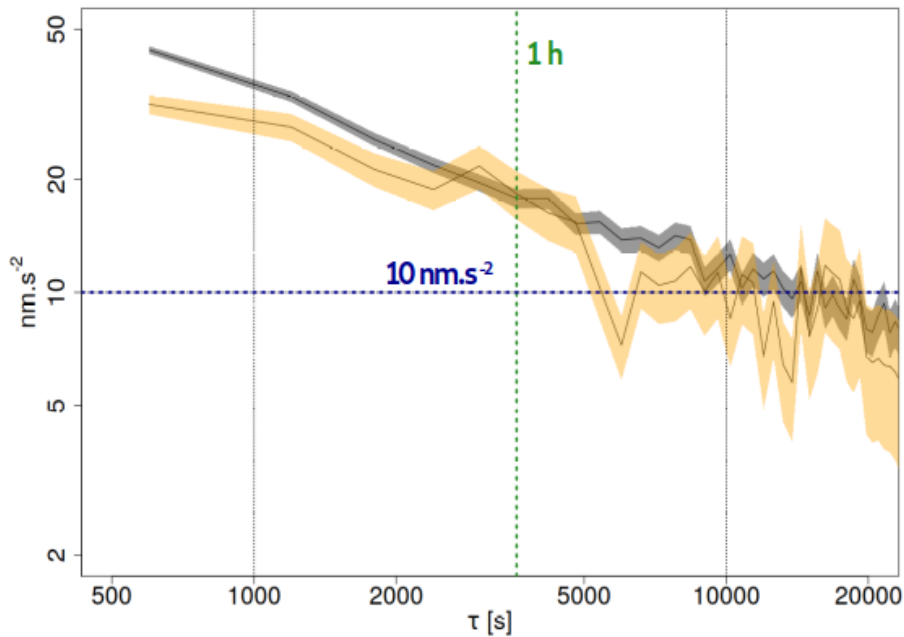


Figure 4. Comparison of sensitivity with (orange) and without (grey) placing the AQQ-B01 tripod on rubber pads. The measurement without rubber pads were conducted on 23-26/04/2020, without pads on 28/04/2020.

4.2 Sensitivity to hydrogeological gravity changes

A significant increase in g of $\sim 80 \text{ nm.s}^{-2}$ between the 13/12/2020 and the 27/12/2020 has been detected by the three gravimeters. As can be seen on Figure 5 (panel (a)) daily gravity residuals of all of them show high resemblance in their temporal variations and differ within their error margins.

- 5 Figure 5 panel (b) shows the series of rainfall events in 2019. All three gravimeter signals follow the increase in gravity caused by the rise in soil water content in the aftermath of the rainfall events. The gravity time series continues to increase even after rainfall stops. This is expected since the infiltrating water moves further into the gravimeter's spatial sensitivity which can be described as two flat cones above and below with the instrument in the centre.

The measured change in g is comparable to the expected increase caused by the corresponding Bouguer plate equivalent of the rainfall event. Panel (c) shows the Bouguer plate equivalent in nm.s^{-2} adjusted for deep discharge. Differences between the gravimeters' responses to the rainfall event can partly be explained by their position within the observatory building and the heterogeneity of rock properties. Local gravity measurements are impacted by the building due to shielding from precipitation, commonly referred to as the "umbrella effect" (e.g. Creutzfeldt et al. (2008); Deville et al. (2012); Hector et al. (2014); Fores et al. (2016a); Reich et al. (2019)). The AQQ#B01 is operated on [p1Har-2-measurement point p2](#) in one corner of the building and hence more exposed to the area outside the building. The umbrella effect admittance can be calculated for sensor height and the specific measurement location within the building (Deville et al. (2012); Fores et al. (2016a)).

An umbrella effect of the Larzac observatory e.g. of 80% difference in the gravity of a given Bouguer plate measured on the central pillar (iGrav) inside the building has been observed by Fores et al. (2016a) and decreases once the infiltration front moves further in-depth. For the given Bouguer plate equivalent of 80 nm.s^{-2} , up to 64 nm.s^{-2} difference in g can be expected for the iGrav. For the AQG#B01 pillar an umbrella admittance of 46 % has been estimated from a truncated Bouguer plate.

5 Umbrella effect related differences between AQG#B01 and iGrav#002 could hence be up to several tens of nm.s^{-2} . As the umbrella effect depends on the initial conditions and the previous rainfall events, it is difficult to determine the sign of the relative offset between the AQG#B01, FG5#228 and iGrav#002 series without further information.

To summarise, the AQG#B01 clearly measures the gravity increase of less than 100 nm.s^{-2} after the rainfall event in the same range as the iGrav. The gravity changes are coherent with previous studies at the site. The differences between the

10 iGrav#002 and AQG#B01 data can be explained by limits of the sensitivity of the AQG#B01 and the heterogeneity of the hydrogeological context in a Karst area.

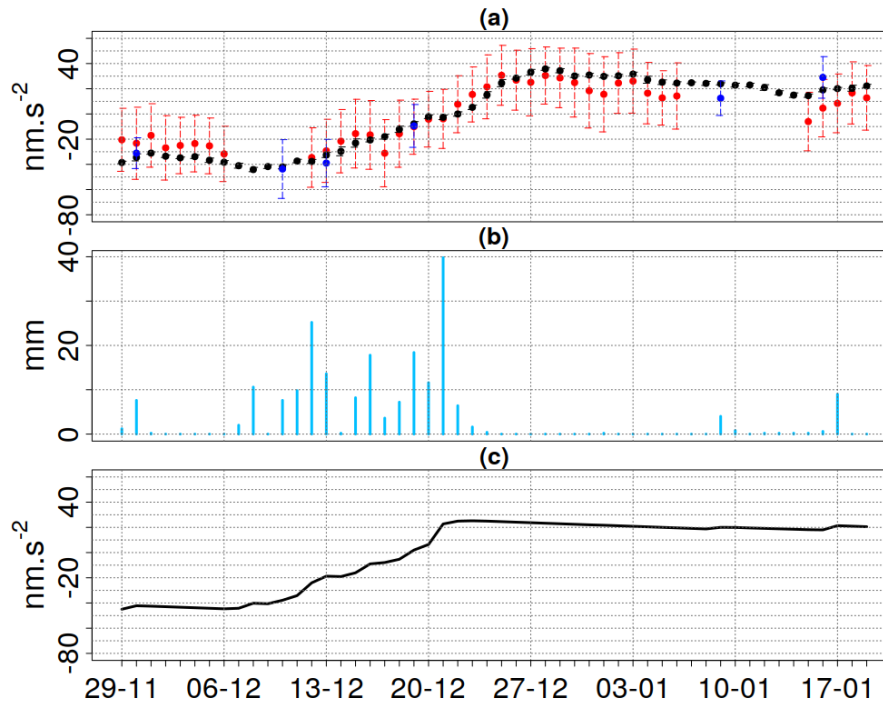


Figure 5. Panel (a): AQG-B01 (red), FG5-228 (blue) and iGrav-002 (black) daily gravity residuals at the Larzac observatory in nm.s^{-2} . Residuals of g refer to the mean of the shown measurements, respectively. The error bars refer to the standard deviation of 24 h of measurement. Panel (b): Rainfall series 12/2019–01/2020 on the GEK, LaJasse site, L’hospitalet-du-Larzac. Panel (c): Bouguer plate equivalent (in nm.s^{-2}) of precipitation corrected for deep discharge.

Table 2. AQG-B01: Small-scale repeatability in Montpellier in 2020. Differences as residuals from the mean of the listed measurements, based on 24h averages. The standard deviation refers to 24 h.

Date	Δg [nm.s ⁻²]	SD [nm.s ⁻²]
27/04/2020	-43	46
28/04/2020	-5	36
03/05/2020	19	41
08/05/2020	-8	110
13/05/2020	27	66
27/05/2020	-9	60

4.3 Accuracy, repeatability, and drift

The differences between the AQG#B01 and the FG5#228 during 2 months yielded an estimated, statistically insignificant drift of -0.02 ± 0.04 nm.s⁻² per day. A longer measurement is currently in progress to investigate a potential long-term drift. Establishing the complete accuracy budget is a complex task for a new instrument and remains work in progress. A first approximate estimation of the accuracy is done by comparing the AQG measurements with the ballistic gravimeter (FG5#228) in the Larzac observatory. Daily AQG#B01 and FG5#228 gravity residuals show high resemblance in their temporal variations and differ within their error margins (Figure 5). The difference between AQG#B01 and FG5#228 based on 13 measurements (daily averages) between December 2019 and April 2020 in the Larzac observatory is on average 110 nm.s⁻² with a standard deviation of 31 nm.s⁻², with the FG5#228 values being smaller than those measured with the AQG#B01. For the Montpellier laboratory, the difference between both instruments is based on 24h averages of ten AQG#B01 measurements between 27/04/2020 and 14/05/2020 and one FG5#228 measurement on 10/06/2020. The difference showed 44 nm.s⁻² with a standard deviation of 66 nm.s⁻², with the FG5#228 values being higher than those of the AQG#B01.

Absolute comparison between both instruments ~~was not directly possible~~ is limited due to the set-up on different locations on the pillars and is impacted by the uncertainty related to the vertical gravity gradient (VGG) correction. An offset in vertical gravity gradient correction between FG5#228 and AQG#B01 of 10 E yields for the difference in height between the two instruments' sensors ($\delta_{height} = 56.67$ cm) 5.7 nm.s⁻² of uncertainty. The VGG for the pillars in the observatory can be estimated by repeated relative gravimeter measurements on different heights and their uncertainty has been estimated to be around 20 E (Cooke et al., in preparation). Hence, about 11 nm.s⁻² of uncertainty is due to the fact that the VGG cannot be estimated more precisely up to this point. The possibility of a more precise estimation of the VGG based on AQG measurements on tripods is being discussed and in preparation. Likely due to soil moisture changes, VGG at the Larzac site may vary by several tens of E over weeks and months (Cooke et al., in preparation). We recommend to take the accuracy assessment at the Larzac site with caution and to repeat the measurements together with the FG5 in the near future.

Small-scale repeatability tests were only carried out in Montpellier. Table 2 shows an average small-scale repeatability of $3 \text{ nm}\cdot\text{s}^{-2}$ with a standard deviation of $25 \text{ nm}\cdot\text{s}^{-2}$ for repeated measurements on the same point and orientation after returning from displacements and other experiments.

AQG#B01 was operated on two measurement points within the same room in the Géosciences laboratory at about one meter distance, of which one serves FG5#228 measurements. At this short distance, no considerable horizontal difference in g is expected. CG6 relative gravity measurements were carried out with two instruments (CG6#120 and CG6#125) on 26/03/2020 on both points and found a negligible difference in g of $2 \pm 6 \text{ nm}\cdot\text{s}^{-2}$. The difference in g measured with the AQG#B01 between point 1 and point 2 is $15 \pm 48 \text{ nm}\cdot\text{s}^{-2}$. The measurement on point 2 was carried out using rubber pads under the tripod which added a height of 1.2 cm. This height difference was corrected with $35 \text{ nm}\cdot\text{s}^{-2}$ based on an estimated vertical gravity gradient obtained from CG6 measurements. The rubber pads has not significant effect in the 10 min averaged gravity readings. Only a small decrease of the gravity readings dispersion at short time scale (< 10 minutes) was observed.

To summarise, these first results show a repeatability better than 50 of $3 \text{ nm}\cdot\text{s}^{-2}$ with a standard deviation of $25 \text{ nm}\cdot\text{s}^{-2}$ and no detectable drift over 2 months operation. No impact of transport and displacement such as mechanical relaxation on the gravimeter was observed for small (one m) or large (100 km by car) distances. The complete accuracy budget is still under investigation. Additional location changes between the sites with both the AQG#B01 and the FG5#228 are required to reliably quantify the repeatability. Due to the potential error margin caused by the earlier mentioned uncertainty introduced by the differences in vertical gravity gradient correction and measurements on different pillars, the accuracy in relation to the FG5#228 cannot be estimated completely up to this point.

4.4 Temperature and tilt

4.4.1 Tiltmeter calibration

The stability of the tiltmeter offset is important both for long term monitoring and for the repeatability of the measurements after transport by car. Tilts of $5 \mu\text{rad}$ lie probably within measurement uncertainty. A tilt bias of $50 \mu\text{rad}$ leads to an error of $12.3 \text{ nm}\cdot\text{s}^{-2}$ and increases in a quadratic way which leads to $49 \text{ nm}\cdot\text{s}^{-2}$ for $100 \mu\text{rad}$. The tiltmeter offset calibration changed by $4.7 \mu\text{rad}$ for x and by $3.8 \mu\text{rad}$ for y between Talence and the Larzac observatory (~ 400 km) which is within measurement uncertainty. The tilt calibration obtained from data acquired in the GEK at 30°C on 19/02/2020 yields very similar results to the calibration carried out on 31/10/2019 in Talence at 20°C . On 05/03/2020 a partial test of certain chosen tilts at 22°C was carried out that showed coherent results to the test carried out at 30°C on 19/02/2020. The tiltmeter offset calibration carried out in Talence and in Larzac lie almost four months apart and include the transport of the instrument from Talence to the Larzac site. The obtained offset values showed hence very minor changes over time, after transport or at different external temperatures. The data showed that the tilt calibration is likely to be independent of temperature and to stay stable over time.

4.4.2 Influence of temperature

During the temperature experiment AQG#B01 residuals did not show any statistically significant correlation with external temperature. Gravity residuals, external temperature and tilts are displayed in Figure 6. The AQG#B01 showed no significant shift in the range of 20 to 30°C and neither during episodes of tilt change. The visible variations lie within the earlier observed variations and uncertainty range. Relative offsets between AQG#B01 and iGrav#002 can be linked to the umbrella effect and Karst heterogeneity as discussed in section 4.2. No significant effect of precipitation was observed in the iGrav#002 monitoring. Temperature's impact on the AQG#B01 gravity residuals was difficult to assess considering the first two episodes of elevated temperatures. Experimental conditions varied between the tests, the results were not conclusive. Possibly due to the malfunctioning of the air conditioning, three spikes in temperature occurred during the first test. On 31/01/2020, 01/02/2020, and on 03/02/2020 approximately 35°C were reached for about eight hours each time, before decreasing again to settle at 30°C. During the second temperature test an insulating cover around the sensor head had not been removed resulting in an increase of temperature in the sensor head above nominal operation conditions. [The sensor head can be easily wrapped in the fitting insulation \(down\) cover.](#)

AQG#B01 and iGrav#002 residuals differ less than 50 nm.s^{-2} . The reduced temperature test (20°C; January 20-28th) did not yield any significant gravity response to increased external temperatures. In March and April, the tilts stay stable before, during, and after the temperature test and no remarkable shift between the residuals of g obtained with the AQG#B01 compared to those obtained with the iGrav#002 is observed (Figure 6).

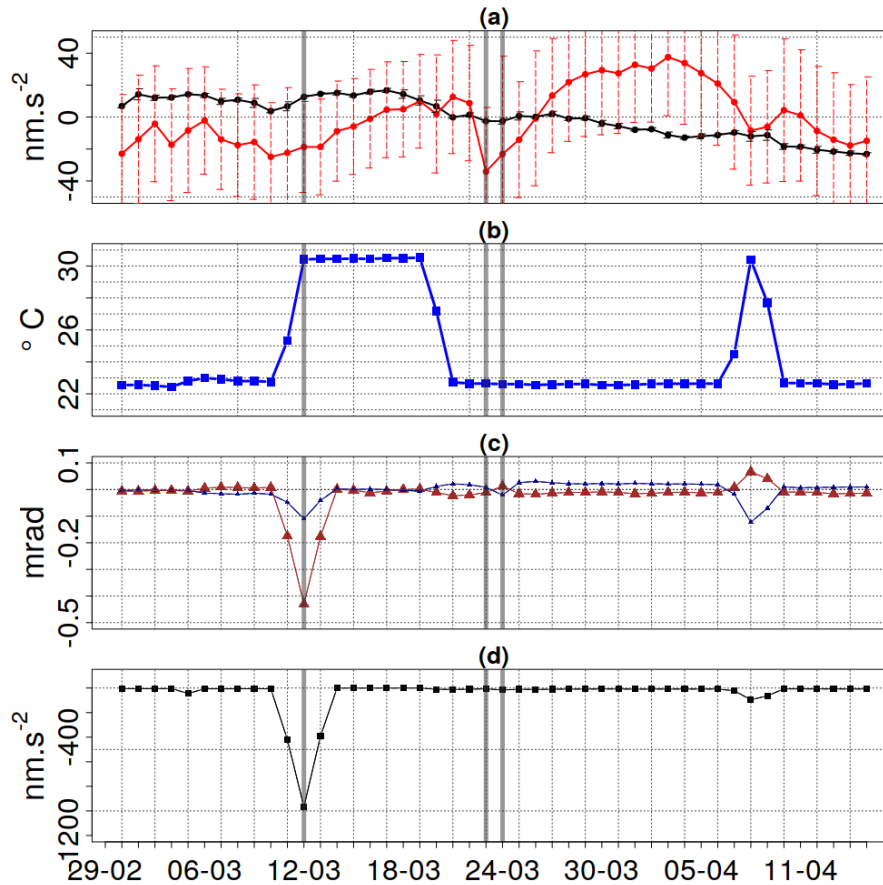


Figure 6. Panel (a): Residuals of g for the iGrav-002 (black) and AQG-B01 (red). Panel (b): external temperature (blue). Panel (c): Tilts in x (brown) and y (dark blue) for the tests 3 and 4 in March and April 2020 (see Figure 1 for the timeline). Panel (d): Tilt correction combined for x and y in nm.s^{-2} . Dates marked as grey were subject to further instrument tests and adjustments.

4.4.3 Combined tilt and temperature tests

Manually deregulated tilts during temperature changes did not show a visible change in g recorded by the AQG#B01. As can be seen in Figure 6, the tilts showed a minor response during the last temperature test in early April. No impact on the corrected g value (with a tilt correction of $\sim 1000 \text{ nm.s}^{-2}$) is observed. Tilts return to values close to zero after a change in temperature.

- 5 Simultaneous manual tilt deregulation and room temperature change did not lead to any clear shift of the difference in g between the value of the AQG and that of the iGrav. This result suggests that the measurement of g is not impacted by temperature. It cannot be ruled out that tilts of more than one mrad require a different correction than small tilts. It is thus recommended to keep the sensor head well levelled during operation. The gravity series obtained with the AQG#B01 before, during, and after an elevated temperature of 30°C in March and April 2020 show no impact of these. To reproduce these findings, further
- 10 temperature experiments and larger ranges should be carried out, potentially exploring also much lower temperatures.

4.4.4 Operation under semi-terrain condition

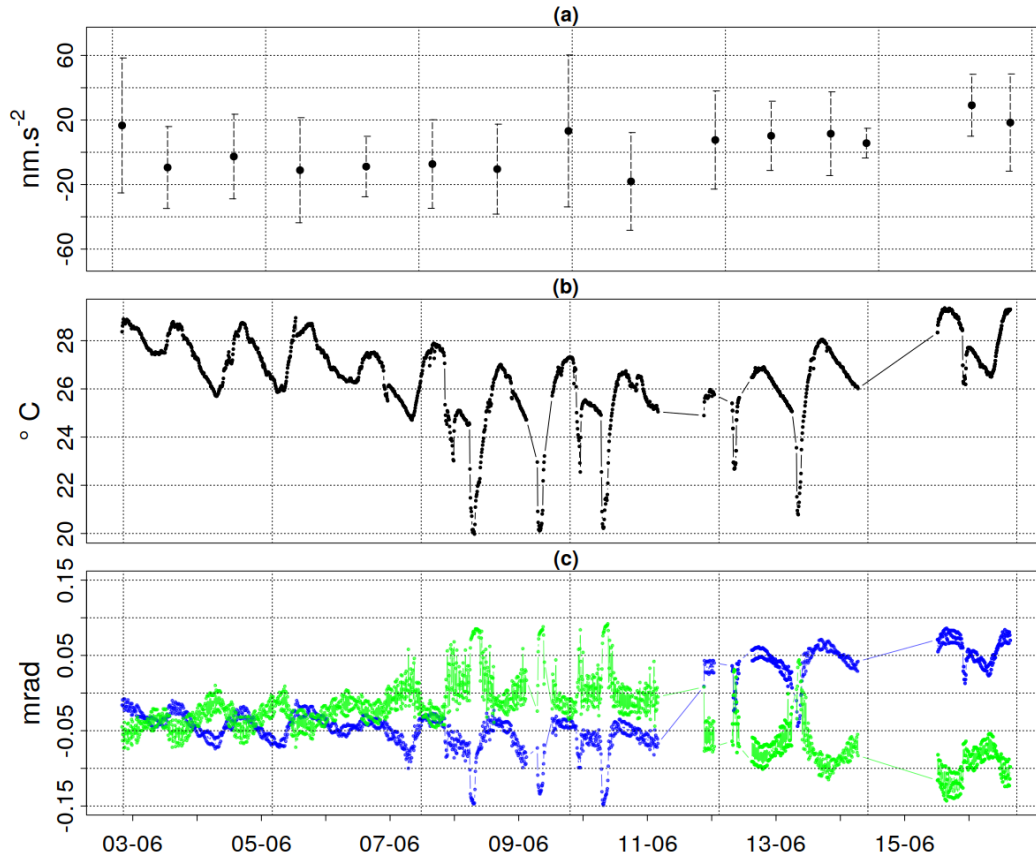


Figure 7. Panel a: AQG-B gravity residuals from the mean recorded during operation in a garage in Montpellier 02/06/2020 – 17/06/2020. Panel b: external temperature in the garage recorded by AQG-B01 in °C. Panel c: Sensor head tilts in x (blue) and y (green) given in mrad.

Daily averages of g show a standard deviation of less than 50 nm.s^{-2} , differences between daily averages during the two weeks of operation lie within statistical uncertainty (Figure 7, panel a). Temperatures in the garage vary between 20 and 30 °C. Strong and fast temperature drops were a result of opened garage doors. As can be seen in Figure 7 (panel c), during periods of external temperature a change in sensor head tilts occurs. Tilts returned to values close to zero within hours. Maximal inclinations of about 0.15 mrad were found for tilts in x-direction. Tilts in y-direction stayed more stable and show generally fewer variations. After a manual re-calibration of the tilt after 11/06/2020, tilts move in opposite directions than before, which is likely related to a change in equilibrium after each re-calibration. The residents entered the garage several times throughout the day from the interior door. The opening of the outward garage doors for a temperature change caused increased air circulation in the room. Possible impacts of these winds on tripod levelling and imbalance in temperature of different sides of the tripod cannot be ruled out and need to be investigated. We did not explicitly measure wind or humidity changes. However, opening the doors

clearly caused noticeable air circulation in the room. During those two weeks, both dry and sunny as well as very rainy weather conditions have been observed.

As expected, the sensitivity (Figure 8) is reduced compared to the Larzac site. $26 \text{ nm}\cdot\text{s}^{-2}$ are reached after one hour of averaging, sensitivity is better than $10 \text{ nm}\cdot\text{s}^{-2}$ after 24 h of averaging.

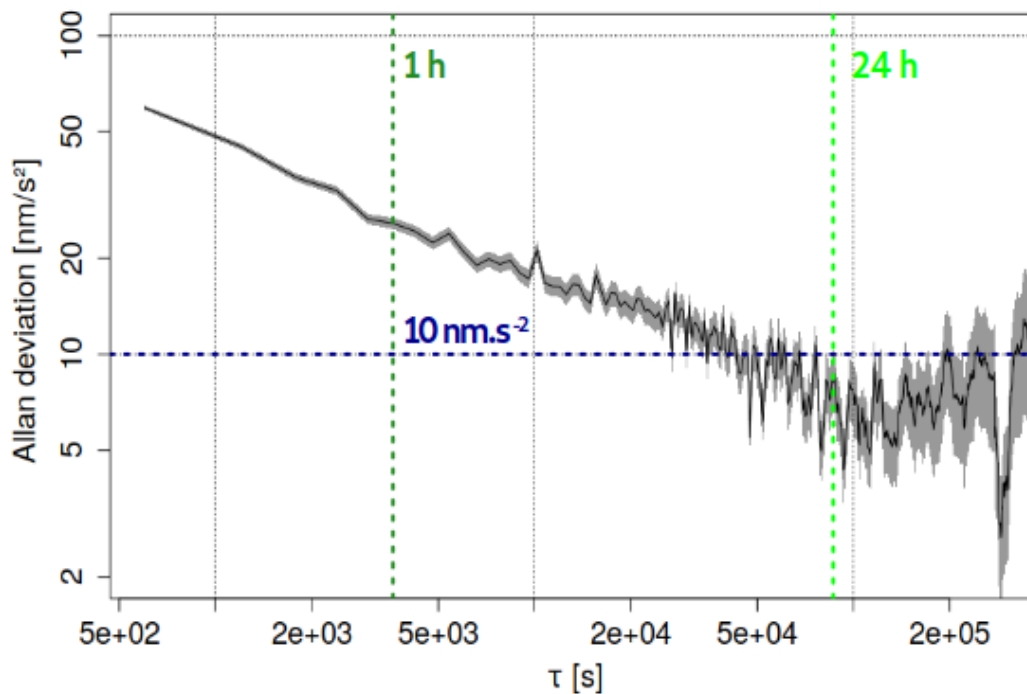


Figure 8. Allan deviation of 10 min AQG-B01 data obtained during operation in a garage in Montpellier. The horizontal blue dashed line shows the sensitivity benchmark of $10 \text{ nm}\cdot\text{s}^{-2}$, the dark green vertical dashed line signifies the integration period of 1 h, the light green one that of 24 h.

- 5 These results demonstrate the successful deployment of the AQG#B01 in an urban environment. Stable measurements within $\pm 20 \text{ nm}\cdot\text{s}^{-2}$ were achieved during two weeks of operation in elevated noise levels and in presence of several environmental effects, in particular, temperature changes of several $^{\circ}\text{C}$ within minutes and air movement when opening the garage doors.

4.5 Coriolis effect

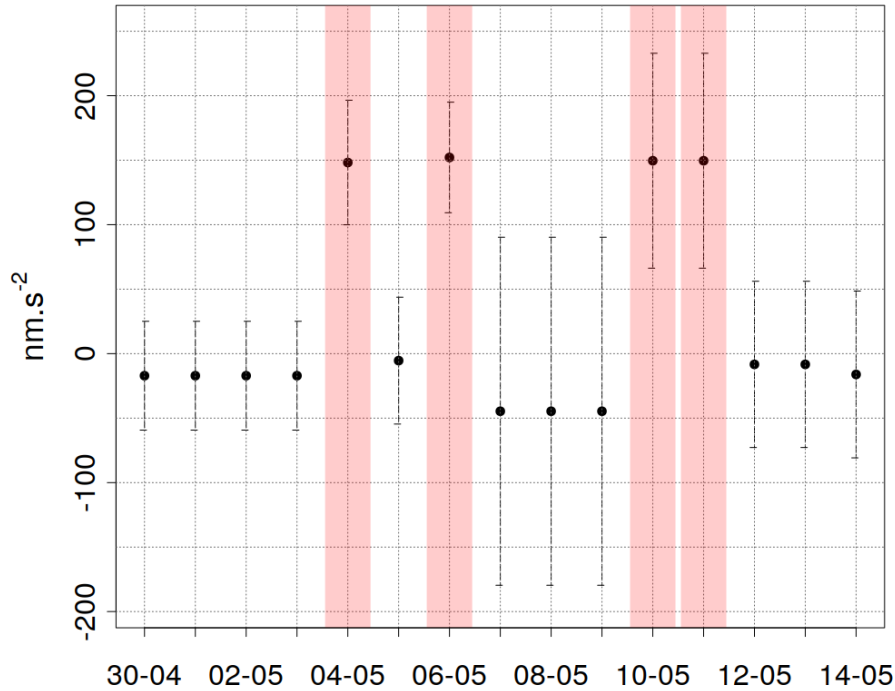


Figure 9. Residual gravity values in nm.s^{-2} obtained with the AQG-B01 during the Coriolis tests at Géosciences Montpellier in 2020: The red bars show a sensor head orientation of 180° compared to the default set-up. Error bars refer to the standard deviation during 24 h. The value of g averaged over 24 h obtained on 10/06/2020 with the FG5-228 was subtracted. Horizontal grid lines show steps of 50 nm.s^{-2} .

To assess the potential impact of the Coriolis effect caused by changes in the sensor head's orientation we carried out measurements rotated by 180° compared to the default position. As can be seen in Figure 9, the averaged gravity residuals for the two orientations show a δg of approximately 150 nm.s^{-2} relative to the FG5#228 measurement. These results are much higher than expected, as it has not been observed in other AQG devices (Muquans, 2020, personal communication). These values are higher than the estimation of the Coriolis effect for the CAG (LNE-SYRTE), which yielded 4 nm.s^{-2} uncertainty with peaks of up to 60 nm.s^{-2} as a combination of several uncorrected effects (Louchet-Chauvet et al. (2011)).

The sign of the Coriolis offset on the AQG#B01 as compared to the absolute gravity measurement by the FG5#228 has an important implication for the accuracy assessment and the interpretation of the differences between the two instruments: The FG5 measurement lies between the AQG#B01 values for the two orientations during the tests in Montpellier. FG5#228 measurements were higher than AQG#B01 measurements in the Larzac observatory. The average difference between both instruments hence likely requires to be increased by $\sim 75 \text{ nm.s}^{-2}$, depending on the orientation of the AQG#B01 sensor head.

Repeated and additional orientations (90° and 270°) are work in progress, as well as in comparison with other gravimeters. The authors are in contact with the developer for in-depth instrument tests. Up to this date, the exact source of this change in g has not been identified yet. It is thus recommended to pay attention to sensor head orientation during operation. It will be necessary in the future to evaluate through repeated tests if the impact of Coriolis is stable over time and whether a Coriolis correction can be established according to the orientation. The Coriolis effect needs to be included in the complete uncertainty budget.

5 Conclusion and perspectives

In this study, we show the results of instrumental tests aimed at the characterization of the AQG#B01 for field applications. The AQG#B01 has proven itself as a reliable instrument in controlled laboratory conditions. Over two months no significant drift was observed and temporal variations are in coherence with the MGL-FG5. Its sensitivity after 24 h of data integration is close to that of the iGrav. In low noise environments, the AQG#B01 showed a sensitivity of $10 \text{ nm}\cdot\text{s}^{-2}$ after 1 h. AQG#B01 g residuals showed no correlation with manually increased tilts nor increased temperatures. An offset compared to the other gravimeters occurred and its causes are under investigation, as is the accuracy of the AQG#B01. The AQG#B01 time series obtained in the garage during two weeks of measurement was stable and did not show any significant correlation with temperature changes.

The obtained results further suggest its suitability for field studies, upon further testing and validation. It is suitable for operation at least within a temperature range between 20 and 30°C over several days and weeks. ~~Larger temperature ranges are possible but have not been systematically tested yet.~~ Tilt correction is likely to be applied correctly even for relatively large tilts and during periods of higher temperatures.

For a thorough field evaluation, it is crucial to test larger temperature ranges. Operation in a garage where air circulation and humidity changes have not been controlled suggest that the measurement is not influenced by these factors. In future experiments, the potential influence of strong winds needs to be assessed. Due to the very recent delivery of the instrument, displacements between observatory locations and system mounting and un-mounting cycles have not been as frequent and need to be repeated. Further practical aspects such as the potential influence of cable insulation, unstable power supply or tilts of the electronic and laser systems are to be assessed in due time.

The AQG#B01 detected gravity changes caused by hydrology in the same order of magnitude as the iGrav. The resemblance between AQG#B01 and iGrav#002 residuals concerning their response to a rainfall event demonstrates the AQG#B's capability to detect small transient mass changes. This speaks for the applications of the AQG#B01 in hydrogeophysical studies among others. Mapping and quantification of water storage dynamics as an example for other transient mass changes could be one of many promising applications in this field. Jacob et al. (2010) mapped subsurface water storage heterogeneously distributed in the 100 km^2 Karst catchment in the Larzac using time-lapse micro-gravity. Gravity changes caused by local aquifer re- and discharge dynamics reached up to $220 \text{ nm}\cdot\text{s}^{-2}$ with a survey precision between 24 and $50 \text{ nm}\cdot\text{s}^{-2}$. Due to the strong and non-linear drift of relative gravimeters, the analysis of spatial surveys requires a least-squares network adjustment in which spatial and temporal gravity ties between stations within a survey network are considered (Jacob et al. (2010); Hector and Hinderer

(2016); Kennedy and Ferré (2015)). The 40 gravity stations were repeatedly visited with a relative spring gravimeter which required absolute FG5#228 measurements as a reference for drift correction. Each of the four surveys yielded over 100 gravity ties as they covered all 40 stations in 12 loops consisting of 5 to 10 stations in each loop. Their study meant seven full days of work for two operators for each survey due to numerous returns to the reference station. Meanwhile, Fores et al. (2016b) showed that relative gravimetry with a CG5 is highly sensitive to temperature. Correcting for temperature induced effects shed new light on apparent spatial gravity differences measured in the field. It is possible that the spatial water storage heterogeneity suggested by Jacob et al. (2010) needs to be re-interpreted in view of remaining, uncorrected effects.

The applications in the mentioned studies show the potential gain in precision and time saved provided by the AQG. The AQG#B01 allows to combine two instruments in one. In absence of a detectable drift, regular calibration is not required. In principle, no repeated loops would be necessary, as no gravity ties need to be established. The need for another indoor reference gravimeter becomes obsolete. High precision gravity acquisition is possible with this new movable instrument. It is easy to set-up and use without the need for operation and maintenance by an expert, as for the FG5. The survey time investment and data treatment could be hence reduced remarkably for spatial gravity mapping. The results so far suggest a sensitivity between 10 and 20 nm.s⁻² after 1 hour. These first results are promising that the AQG#B01 could reach significantly higher precision than relative gravimeters while being transportable. Even if the sensitivity of the AQG#B01 during outdoor operation still needs to be investigated, the results suggest reliable operation in different temperatures, very likely reaching a higher sensitivity than that of relative gravimeters after only one h of measurement. The repeatability has been quantified as better than 50 nm.s⁻². Our study also revealed important precautions that need to be taken. The first results on the Coriolis effect suggest that for repeated studies the same orientation of the sensor head needs to be kept.

Its time efficient deployment offers new possibilities for natural hazard monitoring and potential early warning systems, some of which are already under investigation with the AQG#A. Joint absolute and relative gravimetry monitoring of volcanic activity are studied at Mt Etna (Carbone et al. (2020)). Another recent project focuses on the AQG on a mobile facility for a hydrological extreme event task force (Reich and Güntner (2020)). The observatory tests under controlled conditions aimed at singling out the effects of ambient conditions, mainly temperature. The next step is clearly to carry out tests outside the building. ~~Repeated displacements between other observatory locations should be carried out to quantify the repeatability of the measurement.~~ The estimation of the vertical gravity gradients by operating the AQG#B01 on two different heights would add another application to the instrument's repertoire.

Data availability. The data are available at <http://doi.org/10.5281/zenodo.4279110>

Author contributions. Nicolas Le Moigne carried out the instrumental tests. Data analysis was carried out by Anne-Karin Cooke. Planning of experiments and interpretation of results was a joint effort of C.C., N.L.M and A.-K.C.

Competing interests. The study presented in this paper has been carried out in the context of the PhD thesis of Anne-Karin Cooke within the network ITN Enigma (<https://enigma-itn.eu/esr-n8-monitoring-water-storage-changes-new-portable-absolute-quantum-gravimeter/>). The University of Montpellier (Géosciences) and the company Muquans, the developer of the new absolute quantum gravimeter, have a collaboration for this purpose. During a large part of her PhD, she has been an employee of Muquans. Until October 2020 she was employed by the
5 University of Montpellier.

Disclaimer. All measurement presented here are from the Larzac observatory hosted by OSU OREME (<http://www.oreme.org>) and SNO H+ (<http://hplus.ore.fr/>). Larzac observatory and instrumentation are mainly funded by the CNRS INSU, ANR, Montpellier University, OZCAR, RESIF and Occitanie region. ENIGMA ITN has received funding from European Union's Horizon 2020 research and innovation programme under the Marie Skłodowska-Curie Grant Agreement N°722028.

10 *Acknowledgements.* We would like to thank Pierre Vermeulen and Laura Antoni-Micollier from Muquans for their active support, discussion and feedback. Furthermore, we thank Sébastien Merlet for the discussion and advice. [Last but not least, we acknowledge the inhabitants who allowed the experiments in the garage.](#)

References

- Allan, D.: Statistics of atomic frequency standards, *Proceedings of the IEEE*, 54, 221–230, <https://doi.org/10.1109/proc.1966.4634>, 1966.
- Bodart, Q., Merlet, S., Malossi, N., Santos, F. P. D., Bouyer, P., and Landragin, A.: A cold atom pyramidal gravimeter with a single laser beam, *Applied Physics Letters*, 96, 134 101, <https://doi.org/10.1063/1.3373917>, 2010.
- 5 Bonvalot, S., Diament, M., and Gabalda, G.: Continuous gravity recording with Scintrex CG-3M meters: a promising tool for monitoring active zones, *Geophysical Journal International*, 135, 470–494, <https://doi.org/10.1046/j.1365-246x.1998.00653.x>, 1998.
- Boy, J.-P. and Hinderer, J.: Study of the seasonal gravity signal in superconducting gravimeter data, *Journal of Geodynamics*, 41, 227–233, <https://doi.org/10.1016/j.jog.2005.08.035>, 2006.
- Boy, J. P. and Lyard, F.: High-frequency non-tidal ocean loading effects on surface gravity measurements, *Geophysical Journal International*, 10 175, 35–45, <https://doi.org/10.1111/j.1365-246x.2008.03895.x>, 2008.
- Boy, J.-P., Longuevergne, L., Boudin, F., Jacob, T., Lyard, F., Llubes, M., Florsch, N., and Esnault, M.-F.: Modelling atmospheric and induced non-tidal oceanic loading contributions to surface gravity and tilt measurements, *Journal of Geodynamics*, 48, 182–188, <https://doi.org/10.1016/j.jog.2009.09.022>, 2009.
- Camp, M. V. and Vauterin, P.: Tsoft: graphical and interactive software for the analysis of time series and Earth tides, *Computers & Geosciences*, 31, 631–640, <https://doi.org/10.1016/j.cageo.2004.11.015>, 2005.
- 15 Camp, M. V., de Viron, O., Scherneck, H.-G., Hinzen, K.-G., Williams, S. D. P., Lecocq, T., Quinif, Y., and Camelbeeck, T.: Repeated absolute gravity measurements for monitoring slow intraplate vertical deformation in western Europe, *Journal of Geophysical Research*, 116, <https://doi.org/10.1029/2010jb008174>, 2011.
- Carbone, D., Poland, M. P., Diament, M., and Greco, F.: The added value of time-variable microgravimetry to the understanding of how volcanoes work, *Earth-Science Reviews*, 169, 146–179, <https://doi.org/10.1016/j.earscirev.2017.04.014>, 2017.
- 20 Carbone, D., Cannavò, F., Greco, F., Messina, A., Contrafatto, D., Siligato, G., Lautier-Gaud, J., Antoni-Micollier, L., Hammond, G., Middlemiss, R., Toland, K., van Zeeuw de Dalssen, E., Koymans, M., Rivalta, E., Nikkhoo, M., Bonadonna, C., and Frischknecht, C.: The NEWTON-g "gravity imager": a new window into processes involving subsurface fluids, <https://doi.org/10.5194/egusphere-egu2020-16329>, 2020.
- 25 Creutzfeldt, B., Güntner, A., Klügel, T., and Wziontek, H.: Simulating the influence of water storage changes on the superconducting gravimeter of the Geodetic Observatory Wettzell, Germany, *GEOPHYSICS*, 73, WA95–WA104, <https://doi.org/10.1190/1.2992508>, 2008.
- Creutzfeldt, B., Güntner, A., Thoss, H., Merz, B., and Wziontek, H.: Measuring the effect of local water storage changes on in situ gravity observations: Case study of the Geodetic Observatory Wettzell, Germany, *Water Resources Research*, 46, <https://doi.org/10.1029/2009wr008359>, 2010.
- 30 Crossley, D., Hinderer, J., and Riccardi, U.: The measurement of surface gravity, *Reports on Progress in Physics*, 76, 046 101, <https://doi.org/10.1088/0034-4885/76/4/046101>, 2013.
- Deville, S., Jacob, T., Chéry, J., and Champollion, C.: On the impact of topography and building mask on time varying gravity due to local hydrology, *Geophysical Journal International*, 192, 82–93, <https://doi.org/10.1093/gji/ggs007>, 2012.
- Ferguson, J. F., Chen, T., Brady, J., Aiken, C. L., and Seibert, J.: The 4D microgravity method for waterflood surveillance: Part II — Gravity 35 measurements for the Prudhoe Bay reservoir, Alaska, *GEOPHYSICS*, 72, I33–I43, <https://doi.org/10.1190/1.2435473>, 2007.

- Fores, B., Champollion, C., Moigne, N. L., Bayer, R., and Chéry, J.: Assessing the precision of the iGrav superconducting gravimeter for hydrological models and karstic hydrological process identification, *Geophysical Journal International*, 208, 269–280, <https://doi.org/10.1093/gji/ggw396>, 2016a.
- Fores, B., Champollion, C., Moigne, N. L., and Chery, J.: Impact of ambient temperature on spring-based relative gravimeter measurements, *Journal of Geodesy*, 91, 269–277, <https://doi.org/10.1007/s00190-016-0961-2>, 2016b.
- Fores, B., Champollion, C., Mainsant, G., Albaric, J., and Fort, A.: Monitoring Saturation Changes with Ambient Seismic Noise and Gravimetry in a Karst Environment, *Vadose Zone Journal*, 17, 170 163, <https://doi.org/10.2136/vzj2017.09.0163>, 2018.
- Fores, B., Klein, G., Moigne, N. L., and Francis, O.: Long-Term Stability of Tilt-Controlled gPhoneX Gravimeters, *Journal of Geophysical Research: Solid Earth*, 124, 12 264–12 276, <https://doi.org/10.1029/2019jb018276>, 2019.
- 10 Francis, O., Baumann, H., Volarik, T., Rothleitner, C., Klein, G., Seil, M., Dando, N., Tracey, R., Ullrich, C., Castelein, S., Hua, H., Kang, W., Chongyang, S., Songbo, X., Hongbo, T., Zhengyuan, L., Pálinkás, V., Kostelecký, J., Mäkinen, J., Näränen, J., Merlet, S., Farah, T., Guerlin, C., Santos, F. P. D., Moigne, N. L., Champollion, C., Deville, S., Timmen, L., Falk, R., Wilmes, H., Iacovone, D., Baccaro, F., Germak, A., Biolcati, E., Krynski, J., Sekowski, M., Olszak, T., Pachuta, A., Agren, J., Engfeldt, A., Reudink, R., Inacio, P., McLaughlin, D., Shannon, G., Eckl, M., Wilkins, T., van Westrum, D., and Billson, R.: The European Comparison of Absolute Gravimeters 2011 (ECAG-2011)
- 15 in Walferdange, Luxembourg: results and recommendations, *Metrologia*, 50, 257–268, <https://doi.org/10.1088/0026-1394/50/3/257>, 2013.
- Freier, C., Hauth, M., Schkolnik, V., Leykauf, B., Schilling, M., Wziontek, H., Scherneck, H.-G., Müller, J., and Peters, A.: Mobile quantum gravity sensor with unprecedented stability, *Journal of Physics: Conference Series*, 723, 012 050, <https://doi.org/10.1088/1742-6596/723/1/012050>, 2016.
- Gaillardet, J., Braud, I., Hankard, F., Anquetin, S., Bour, O., Dorfliger, N., de Dreuzy, J., Galle, S., Galy, C., Gogo, S., Gourcy, L., Habets,
- 20 F., Laggoun, F., Longuevergne, L., Borgne, T. L., Naaim-Bouvet, F., Nord, G., Simonneaux, V., Six, D., Tallec, T., Valentin, C., Abril, G., Allemand, P., Arènes, A., Arfib, B., Arnaud, L., Arnaud, N., Arnaud, P., Audry, S., Comte, V. B., Batiot, C., Battais, A., Bellot, H., Bernard, E., Bertrand, C., Bessière, H., Binet, S., Bodin, J., Bodin, X., Boithias, L., Bouchez, J., Boudevillain, B., Moussa, I. B., Branger, F., Braun, J. J., Brunet, P., Caceres, B., Calmels, D., Cappelaere, B., Celle-Jeanton, H., Chabaux, F., Chalikakis, K., Champollion, C., Copard, Y., Cotel, C., Davy, P., Deline, P., Delrieu, G., Demarty, J., Dessert, C., Dumont, M., Emblanch, C., Ezzahar, J., Estèves, M.,
- 25 Favier, V., Fauchoux, M., Filizola, N., Flammarion, P., Flourey, P., Fovet, O., Fournier, M., Francez, A. J., Gandois, L., Gascuel, C., Gayer, E., Genthon, C., Gérard, M. F., Gilbert, D., Gouttevin, I., Grippa, M., Gruau, G., Jardani, A., Jeanneau, L., Join, J. L., Jourde, H., Karbou, F., Labat, D., Lagadeuc, Y., Lajeunesse, E., Lastennet, R., Lavado, W., Lawin, E., Lebel, T., Bouteiller, C. L., Legout, C., Lejeune, Y., Meur, E. L., Moigne, N. L., Lions, J., Lucas, A., Malet, J. P., Marais-Sicre, C., Maréchal, J. C., Marlin, C., Martin, P., Martins, J., Martinez, J. M., Massei, N., Mauclerc, A., Mazzilli, N., Molénat, J., Moreira-Turcq, P., Mougou, E., Morin, S., Ngoupayou,
- 30 J. N., Panthou, G., Peugeot, C., Picard, G., Pierret, M. C., Porel, G., Probst, A., Probst, J. L., Rabatel, A., Raclot, D., Ravel, L., Rejiba, F., René, P., Ribolzi, O., Riotte, J., Rivière, A., Robain, H., Ruiz, L., Sanchez-Perez, J. M., Santini, W., Sauvage, S., Schoeneich, P., Seidel, J. L., Sekhar, M., Sengtaheuanghoung, O., Silvera, N., Steinmann, M., Soruco, A., Tallec, G., Thibert, E., Lao, D. V., Vincent, C., Viville, D., Wagnon, P., and Zitouna, R.: OZCAR: The French Network of Critical Zone Observatories, *Vadose Zone Journal*, 17, 180 067, <https://doi.org/10.2136/vzj2018.04.0067>, 2018.
- 35 Geiger, R., Landragin, A., Merlet, S., and Santos, F. P. D.: High-accuracy inertial measurements with cold-atom sensors, *AVS Quantum Science*, 2, 024 702, <https://doi.org/10.1116/5.0009093>, 2020.
- Gillot, P., Francis, O., Landragin, A., Santos, F. P. D., and Merlet, S.: Stability comparison of two absolute gravimeters: optical versus atomic interferometers, *Metrologia*, 51, L15–L17, <https://doi.org/10.1088/0026-1394/51/5/L15>, 2014.

- Güntner, A., Reich, M., Mikolaj, M., Creutzfeldt, B., Schroeder, S., and Wziontek, H.: Landscape-scale water balance monitoring with an iGrav superconducting gravimeter in a field enclosure, *Hydrology and Earth System Sciences*, 21, 3167–3182, <https://doi.org/10.5194/hess-21-3167-2017>, 2017.
- Hauth, M., Freier, C., Schkolnik, V., Senger, A., Schmidt, M., and Peters, A.: First gravity measurements using the mobile atom interferometer GAIN, *Applied Physics B*, 113, 49–55, <https://doi.org/10.1007/s00340-013-5413-6>, 2013.
- Hector, B. and Hinderer, J.: pyGrav, a Python-based program for handling and processing relative gravity data, *Computers & Geosciences*, 91, 90–97, <https://doi.org/10.1016/j.cageo.2016.03.010>, 2016.
- Hector, B., Hinderer, J., Séguis, L., Boy, J.-P., Calvo, M., Descloitres, M., Rosat, S., Galle, S., and Riccardi, U.: Hydro-gravimetry in West-Africa: First results from the Djougou (Benin) superconducting gravimeter, *Journal of Geodynamics*, 80, 34–49, <https://doi.org/10.1016/j.jog.2014.04.003>, 2014.
- Hector, B., Séguis, L., Hinderer, J., Cohard, J.-M., Wubda, M., Descloitres, M., Benarrosh, N., and Boy, J.-P.: Water storage changes as a marker for base flow generation processes in a tropical humid basement catchment (Benin): Insights from hybrid gravimetry, *Water Resources Research*, 51, 8331–8361, <https://doi.org/10.1002/2014wr015773>, 2015.
- Hinderer, J., Crossley, D., and Warburton, R.: Superconducting Gravimetry, in: *Treatise on Geophysics*, pp. 59–115, Elsevier, <https://doi.org/10.1016/b978-0-444-53802-4.00062-2>, 2015.
- Hinze, W. J., Von Frese, R. R., and Saad, A. H.: *Gravity and magnetic exploration: Principles, practices, and applications*, Cambridge University Press, 2013.
- Huang, P.-W., Tang, B., Chen, X., Zhong, J.-Q., Xiong, Z.-Y., Zhou, L., Wang, J., and Zhan, M.-S.: Accuracy and stability evaluation of the 85Rb atom gravimeter WAG-H5-1 at the 2017 International Comparison of Absolute Gravimeters, *Metrologia*, 56, 045012, <https://doi.org/10.1088/1681-7575/ab2f01>, 2019.
- Hwang, C., Cheng, T.-C., Cheng, C., and Hung, W.: Land subsidence using absolute and relative gravimetry: a case study in central Taiwan, *Survey Review*, 42, 27–39, <https://doi.org/10.1179/003962609x451672>, 2010.
- Imanishi, Y.: A Network of Superconducting Gravimeters Detects Submicrogrol Coseismic Gravity Changes, *Science*, 306, 476–478, <https://doi.org/10.1126/science.1101875>, 2004.
- Jacob, T., Bayer, R., Chery, J., Jourde, H., Moigne, N. L., Boy, J.-P., Hinderer, J., Luck, B., and Brunet, P.: Absolute gravity monitoring of water storage variation in a karst aquifer on the Iarzac plateau (Southern France), *Journal of Hydrology*, 359, 105–117, <https://doi.org/10.1016/j.jhydrol.2008.06.020>, 2008.
- Jacob, T., Bayer, R., Chery, J., and Moigne, N. L.: Time-lapse microgravity surveys reveal water storage heterogeneity of a karst aquifer, *Journal of Geophysical Research*, 115, <https://doi.org/10.1029/2009jb006616>, 2010.
- Jiang, Z., Pálinkáš, V., Arias, F. E., Liard, J., Merlet, S., Wilmes, H., Vitushkin, L., Robertsson, L., Tisserand, L., Santos, F. P. D., Bodart, Q., Falk, R., Baumann, H., Mizushima, S., Mäkinen, J., Bilker-Koivula, M., Lee, C., Choi, I. M., Karaboce, B., Ji, W., Wu, Q., Ruess, D., Ullrich, C., Kostecký, J., Schmerge, D., Eckl, M., Timmen, L., Moigne, N. L., Bayer, R., Olszak, T., Ågren, J., Negro, C. D., Greco, F., Diament, M., Deroussi, S., Bonvalot, S., Krynski, J., Sekowski, M., Hu, H., Wang, L. J., Svitlov, S., Germak, A., Francis, O., Becker, M., Inglis, D., and Robinson, I.: The 8th International Comparison of Absolute Gravimeters 2009: the first Key Comparison (CCM.G-K1) in the field of absolute gravimetry, *Metrologia*, 49, 666–684, <https://doi.org/10.1088/0026-1394/49/6/666>, 2012.
- Kennedy, J., Ferré, T. P. A., and Creutzfeldt, B.: Time-lapse gravity data for monitoring and modeling artificial recharge through a thick unsaturated zone, *Water Resources Research*, 52, 7244–7261, <https://doi.org/10.1002/2016wr018770>, 2016.

- Kennedy, J. R. and Ferré, T. P.: Accounting for time- and space-varying changes in the gravity field to improve the network adjustment of relative-gravity data, *Geophysical Journal International*, 204, 892–906, <https://doi.org/10.1093/gji/ggv493>, 2015.
- Louchet-Chauvet, A., Farah, T., Bodart, Q., Clairon, A., Landragin, A., Merlet, S., and Santos, F. P. D.: The influence of transverse motion within an atomic gravimeter, *New Journal of Physics*, 13, 065 025, <https://doi.org/10.1088/1367-2630/13/6/065025>, 2011.
- 5 Mazzotti, S., Lambert, A., Henton, J., James, T. S., and Courtier, N.: Absolute gravity calibration of GPS velocities and glacial isostatic adjustment in mid-continent North America, *Geophysical Research Letters*, 38, n/a–n/a, <https://doi.org/10.1029/2011gl049846>, 2011.
- Ménoret, V., Vermeulen, P., Moigne, N. L., Bonvalot, S., Bouyer, P., Landragin, A., and Desruelle, B.: Gravity measurements below 10⁻⁹ g with a transportable absolute quantum gravimeter, *Scientific Reports*, 8, <https://doi.org/10.1038/s41598-018-30608-1>, 2018.
- Merlet, S., Bodart, Q., Malossi, N., Landragin, A., Santos, F. P. D., Gitlein, O., and Timmen, L.: Comparison between two mobile absolute gravimeters: optical versus atomic interferometers, *Metrologia*, 47, L9–L11, <https://doi.org/10.1088/0026-1394/47/4/I01>, 2010.
- 10 Mollenhauer, H., Kasner, M., Haase, P., Peterseil, J., Wohner, C., Frenzel, M., Mirtl, M., Schima, R., Bumberger, J., and Zacharias, S.: Long-term environmental monitoring infrastructures in Europe: observations, measurements, scales, and socio-ecological representativeness, *Science of The Total Environment*, 624, 968–978, <https://doi.org/10.1016/j.scitotenv.2017.12.095>, 2018.
- Niebauer, T.: Gravimetric Methods – Absolute and Relative Gravity Meter: Instruments Concepts and Implementation, in: *Treatise on Geophysics*, pp. 37–57, Elsevier, <https://doi.org/10.1016/b978-0-444-53802-4.00057-9>, 2015.
- 15 Niebauer, T. M., Sasagawa, G. S., Faller, J. E., Hilt, R., and Klotting, F.: A new generation of absolute gravimeters, *Metrologia*, 32, 159–180, <https://doi.org/10.1088/0026-1394/32/3/004>, 1995.
- Olsson, P.-A., Breili, K., Ophaug, V., Steffen, H., Bilker-Koivula, M., Nielsen, E., Oja, T., and Timmen, L.: Postglacial gravity change in Fennoscandia—three decades of repeated absolute gravity observations, *Geophysical Journal International*, 217, 1141–1156, <https://doi.org/10.1093/gji/ggz054>, 2019.
- 20 Pearson-Grant, S., Franz, P., and Clearwater, J.: Gravity measurements as a calibration tool for geothermal reservoir modelling, *Geothermics*, 73, 146–157, <https://doi.org/10.1016/j.geothermics.2017.06.006>, 2018.
- Peters, A., Chung, K. Y., and Chu, S.: High-precision gravity measurements using atom interferometry, *Metrologia*, 38, 25–61, <https://doi.org/10.1088/0026-1394/38/1/4>, 2001.
- 25 Reich, M. and Güntner, A.: A concept of hybrid terrestrial gravimetry and cosmic ray neutron sensing for investigating hydrological extreme events, <https://doi.org/10.5194/egusphere-egu2020-13624>, 2020.
- Reich, M., Mikolaj, M., Blume, T., and Güntner, A.: Reducing gravity data for the influence of water storage variations beneath observatory buildings, *GEOPHYSICS*, 84, EN15–EN31, <https://doi.org/10.1190/geo2018-0301.1>, 2019.
- Rodell, M., Houser, P. R., Jambor, U., Gottschalck, J., Mitchell, K., Meng, C.-J., Arsenault, K., Cosgrove, B., Radakovich, J., Bosilovich, M., 30 Entin, J. K., Walker, J. P., Lohmann, D., and Toll, D.: The Global Land Data Assimilation System, *Bulletin of the American Meteorological Society*, 85, 381–394, <https://doi.org/10.1175/bams-85-3-381>, 2004.
- Sugihara, M., Nishi, Y., Ikeda, H., Nawa, K., and Ishido, T.: Monitoring CO₂ Injection at the Tomakomai Field Using High-sensitivity Continuous Gravimetry, *Energy Procedia*, 114, 4020–4027, <https://doi.org/10.1016/j.egypro.2017.03.1542>, 2017.
- Van Camp, M., de Viron, O., Pajot-Métivier, G., Casenave, F., Watlet, A., Dassargues, A., and Vanclooster, M.: Direct measurement of evapotranspiration from a forest using a superconducting gravimeter, *Geophysical Research Letters*, 43, 10–225, <https://doi.org/10.1002/2016GL070534>, 2016.
- 35 Van Camp, M., de Viron, O., Watlet, A., Meurers, B., Francis, O., and Caudron, C.: Geophysics From Terrestrial Time-Variable Gravity Measurements, *Reviews of Geophysics*, 55, 938–992, <https://doi.org/10.1002/2017rg000566>, 2017.

- Volcke, P., Pequegnat, C., Bricchet-Billet, B., Lecointre, A., Wolyniec, D., and Guéguen, P.: RESIF national datacentre: new features and upcoming evolutions, EGU2014-12270, 2014.
- Wenzel, H.-G.: The nanogal software: Earth tide data processing package ETERNA 3.30, Bull. Inf. Marées Terrestres, 124, 9425–9439, 1996.
- 5 Wu, S., Fend, J., Li, C., Su, D., Wand, Q., Hu, R., Hu, L., Xu, J., Ji, W., Ullrich, C., Pálinkáš, V., Kostecký, J., Bilker-Koivula, M., Näränen, J., Merlet, S., Moigne, N. L., Mizushima, S., Francis, O., Choi, I.-M., Kim, M.-S., Alotaibi, H. M., Aljuwayr, A., Baumann, H., Piruenrom, T., Woradet, N., KIRBAŞ, C., Coşkun, İ., and Newel, D.: The results of CCM.G-K2.2017 key comparison, Metrologia, 57, 07 002–07 002, <https://doi.org/10.1088/0026-1394/57/1a/07002>, 2020.